

# Lancaster County Road Work

## Jan 19 through Jan 23


[www.co.lancaster.pa.us/planning](http://www.co.lancaster.pa.us/planning)

Prepared by  
LCPC - Transportation Division

**Notes:**

- >**Headlights: Must be “Turned On” while driving through Construction Areas.**
- >Normal work hours are 7:00am to 3:30pm except where noted.
- >Roads and Streets may be partially or completely closed Mon. through Fri.
- >**Inclement weather** may delay or postpone scheduled work




### PennDOT MAJOR ROAD PROJECTS

	Municipalities Affected	Location Activity/Project	Traffic Control	Est. /Actual Start Date	Est. Comp. Date
e	Upper Leacock Twp, Villages of – Leacock, Leola, Bareville Groffdale New Holland Boro.	<b>Rt. 23</b> <b>Wilson Ave. to Kinzer Ave.</b>  Repair Roadway Mill Roadway Paving	 Flagging  Daytime Hours 9:00am to 3:00pm  Night Time Hours 6:00pm to 6:00am	08/12/13	<b>Winter Shutdown To Be Completed 2015</b>













## PennDOT MAJOR ROAD PROJECTS (continued)

		Municipalities Affected	Location Activity/Project	Traffic Control	Est. /Actual Start Date	Est. Comp. Date
	s	City of Lancaster/ Manheim Twp.	<p><b>Rt. 222 (Lititz Pike)</b> <b>Bridge over Amtrak Railroad</b></p> <p><b>Duke St. &amp; Liberty St.</b></p> <p>Bridge Approaches</p> <p><b><u>New Traffic Pattern</u></b></p> <p><b>&gt;McGovern Ave.</b> <b>Lititz Pike to Queen St.</b></p> <p><b>&gt;Liberty St.</b> <b>Prince St. to Lititz Pike</b></p> <p><b>&gt;Lime St. (North)</b> <b>@Liberty St.</b></p> <p><b><u>Amtrak Station Access</u></b></p> <p><b>Lititz Pike (South)</b> <b>Liberty to Queen St.</b></p> <p><b>Manheim Pike/Prince St.</b> <b>(South)</b> <b>Liberty to Queen St</b></p> <p><b>Lime St. (North)</b> <b>Liberty St. to Queen St.</b></p> <p><b>Queen St. (North)</b> <b>Liberty St. to Amtrak Station</b></p>		03/15/13	<b>Spring 2015</b>



## PennDOT MAJOR ROAD PROJECTS (continued)

	Municipalities Affected	Location Activity/Project	Traffic Control	Est. /Actual Start Date	Est. Comp. Date
e	Salisbury Twp.	<b>Rt. 897 (White Horse Rd.) Rt. 30 to Rt. 340</b>  Miscellaneous	 Flagging/Lane Restriction	08/12/13	<b>Winter Shutdown To Be Completed 2015</b>
e	W. Earl/Upper Leacock Twp(s).	<b>Rt. 772 Brownstown to Rt. 23</b>  Paving Miscellaneous Work	 Flagging  <b>&gt;&gt;Night Time</b>		<b>Winter Shutdown To Be Completed 2015</b>
s	E. & W. Lampeter Twp(s)/Strasburg Boro.	<b>&gt;&gt;SR 2029 (Strasburg Pike) Rt. 462 to Rt. 741 Strasburg Boro. &gt;&gt;Rt. 462 Greenfield Rd. To Rt. 30 Overpass</b>  Drainage Updates Base Repair ADA Ramps Guide Rails Milling & Paving	 Road Closure/Flagging/Lane Restriction	<b>Tentative Oct 2013</b>	<b>Tentative June 2015</b>







## PennDOT Maintenance – PROJECTS

Municipalities Affected	Location Activity/Projects	Traffic Control	Dates /Days
Rapho Twp.	<b>SR 4033 (Meadowview Rd.)</b> Pipe Replacement	 Detour	Tuesday - Friday
Columbia Boro/W. Hempfield Twp.	<b>Rt. 30</b> <b>Patching</b>	<b>USE CAUTION</b> <b>SLOW MOVING</b>	Wednesday & Thursday
W. Cocalico Twp.	<b>SR 1045 (Ridge Rd.)</b> Inlet Adjustment	 Flagging	Tuesday - Friday
E. Cocalico Twp.	<b>SR 1054 (Hahnstown Rd.)</b> Drainage	 Flagging	Tuesday - Friday
Brecknock Twp.	<b>SR 1044 (Red Run Rd.)</b> Drainage	 Flagging	Tuesday - Friday
Brecknock Twp.	<b>SR 1046 (Five Pointville Rd.)</b> <b>Drainage</b>	 Flagging	Tuesday - Friday
Sadsbury Twp.	<b>SR 2028 (Strasburg Rd.)</b> Brushing	 Flagging	Tuesday - Friday
Strasburg Twp.	<b>SR 2030 (Lime Valley Rd.)</b> Bank Removal	 Flagging	Monday - Friday
Strasburg Twp.	<b>SR 2038 (North Star Rd.)</b> Bank Removal	 Flagging	Tuesday & Wednesday
Strasburg Twp.	<b>SR 2038 (North Star Rd.)</b> Inlet	 Flagging	Tuesday - Thursday
Manor Twp.	<b>SR 3027 (Walnut Hill Rd.)</b> Bank Removal	 Flagging	Tuesday - Friday
Providence/Pequea/ Twp(s).	<b>Rt. 272 (Willow Street Pike)</b> Crack Sealing	 Flagging	Tuesday - Friday
Fulton/Little Britain Twp(s).	<b>Rt. 272 (Nottingham Rd.)</b> Boom Mowing	 Flagging	Tuesday - Friday

## COUNTY MUNICIPALITIES - ROAD PROJECTS

		Municipalities Affected	Location Activity/Projects	Traffic Control	Dates Start: - Complete:
	x	Mt. Joy Twp.	Campus Rd. Hampden Rd. to Bear Creek Rd.  Road Work	 Detour Daytime Clouser	01/20/15 9:00am to 2:00pm
	x	Brecknock Twp.	Hilltop Rd.  Cut Brush	None	Monday & Tuesday
	x	Manor Twp.	Bender Rd. Donnerville Rd. to Le Tort Rd.  Trimming	 Flagging	Monday - Friday

## LANCASTER COUNTY OWNED BRIDGE PROJECTS

		Municipalities Affected	Location Activity/Projects	Traffic Control	Dates Start: - Complete:
		Manheim/Upper Leacock Twp(s).	No. 6 – Bridge Rd. Pinetown Covered Bridge Over Conestoga River  Bridge Damaged	 Closed	Estimated Completion >>12/31/14<<
		W. Lampeter Twp.	Eckman Rd. Bridge Over Mill Creek  Bridge	 Closed	<b>CLOSED</b> UNTIL FURTHER NOTICE
		Leacock Twp.	Pequea #2 Bridge Pequea Valley Rd. Bridge over Pequea Creek  Bridge	 Closed	<b>CLOSED</b> UNTIL FURTHER NOTICE
	x	Paradise/Leacock Twp(s).	Osceola Mill Rd. Bridge Over Pequea Creek  Bridge Replacement	 Closed	June 2015 Or August 2015
		Manor Twp.	Creek Rd. Bridge over Little Conestoga Creek  >County has no Plans to Replace Bridge	 Closed	Indefinite
		Martic/Conestoga Twp(s).	Loop Rd. Bridge over Pequea Creek  Bridge Repair Evaluation	 Closed	Indefinite