

Lancaster County Road Work

Jan 05 through Jan 09


www.co.lancaster.pa.us/planning

Prepared by
LCPC - Transportation Division

Notes:

- >**Headlights: Must be “Turned On” while driving through Construction Areas.**
- >Normal work hours are 7:00am to 3:30pm except where noted.
- >Roads and Streets may be partially or completely closed Mon. through Fri.
- >**Inclement weather** may delay or postpone scheduled work




PennDOT MAJOR ROAD PROJECTS

	Municipalities Affected	Location Activity/Project	Traffic Control	Est. /Actual Start Date	Est. Comp. Date
e	Upper Leacock Twp, Villages of – Leacock, Leola, Bareville Groffdale New Holland Boro.	Rt. 23 Wilson Ave. to Kinzer Ave. Repair Roadway Mill Roadway Paving	 Flagging Daytime Hours 9:00am to 3:00pm Night Time Hours 6:00pm to 6:00am	08/12/13	Winter Shutdown To Be Completed 2015

PennDOT MAJOR ROAD PROJECTS (continued)

		Municipalities Affected	Location Activity/Project	Traffic Control	Est. /Actual Start Date	Est. Comp. Date
	s	City of Lancaster/ Manheim Twp.	<p>Rt. 222 (Lititz Pike) Bridge over Amtrak Railroad</p> <p>Duke St. & Liberty St.</p> <p>Bridge Construction Bridge Approaches</p> <p><u>New Traffic Pattern</u></p> <p>>McGovern Ave. Lititz Pike to Queen St.</p> <p>>Liberty St. Prince St. to Lititz Pike</p> <p>>Lime St. (North) @Liberty St.</p> <p>>Lititz Pike Bridge (Existing)</p> <p><u>Amtrak Station Access</u></p> <p>Lititz Pike (South) Liberty to Queen St.</p> <p>Manheim Pike/Prince St. (South) Liberty to Queen St</p> <p>Lime St. (North) Liberty St. to Queen St.</p> <p>Queen St. (North) Liberty St. to Amtrak Station</p>		03/15/13	Spring 2015


PennDOT MAJOR ROAD PROJECTS (continued)

		Municipalities Affected	Location Activity/Project	Traffic Control	Est. /Actual Start Date	Est. Comp. Date
	e	Salisbury Twp.	Rt. 897 (White Horse Rd.) Rt. 30 to Rt. 340 Miscellaneous	 Flagging/Lane Restriction	08/12/13	Winter Shutdown To Be Completed 2015
	e	W. Earl/Upper Leacock Twp(s).	Rt. 772 Brownstown to Rt. 23 Paving Miscellaneous Work	 Flagging >>Night Time		Winter Shutdown To Be Completed 2015
	s	E. & W. Lampeter Twp(s)/Strasburg Boro.	>>SR 2029 (Strasburg Pike) Rt. 462 to Rt. 741 Strasburg Boro. >>Rt. 462 Greenfield Rd. To Rt. 30 Overpass Drainage Updates Base Repair ADA Ramps Guide Rails Milling & Paving	 Road Closure/Flagging/Lane Restriction	Tentative Oct 2013	Tentative June 2015






PennDOT Maintenance – PROJECTS

Municipalities Affected	Location Activity/Projects	Traffic Control	Dates /Days
W. Hempfield Twp.	SR 4003 (Kinderhook Rd.) Bridge Repair	 Flagging	Monday - Friday
Clay Twp.	SR 1935 (Brunnerville Rd.) Drainage	 Flagging	Wednesday & Thursday
Clay Twp.	SR 1047 (Schoeneck Rd.) Drainage	 Flagging	Friday
Manheim Twp.	Rt. 272 (Oregon Pike) Patching	 Flagging	Monday - Friday
W. Cocalico Twp.	SR 1935 (Reinholds Rd.) Crack Sealing	 Flagging	Monday - Wednesday
E. Cocalico Twp.	SR 1059 (Muddy Creek Rd.) Crack Sealing	 Flagging	Wednesday - Friday
Salisbury Twp.	Rt. 741 (Strasburg Rd.) Slope Bank	 Flagging	Monday - Wednesday
Leacock Twp.	Rt. 772 (Newport Rd.) Crack Sealing	 Flagging	Monday - Friday
Earl Twp.	Rt. 23 (New Holland Pike) Patching	 Flagging	Monday - Friday
Strasburg Twp.	SR 2038 (North Star Rd.) Inlets	 Flagging	Monday - Friday
Strasburg Twp	SR 2038 (North Star Rd.) Brushing	 Flagging	Monday - Friday
Manor Twp.	SR 3017 (Safe Harbor Rd.) Drainage	 Flagging	Monday - Friday
Pequea/Providence Twp(s).	Rt. 272 (Willow Street Pike/Lancaster Pike) Crack Sealing	 Lane Closure	Monday - Friday
Fulton/Little Britain Twp(s).	Rt. 272 (Nottingham Rd.) Boom Mowing	 Flagging	Monday - Friday

COUNTY MUNICIPALITIES - ROAD PROJECTS

	Municipalities Affected	Location Activity/Projects	Traffic Control	Dates Start: - Complete:
	Manor Twp.	Ironstone Ridge Rd. Old Blue Rock Rd. to Charlestown Rd. Trimming Crack Sealing	 Flagging	01/05/15 to 01/09/15

LANCASTER COUNTY OWNED BRIDGE PROJECTS

	Municipalities Affected	Location Activity/Projects	Traffic Control	Dates Start: - Complete:
	Manheim/Upper Leacock Twp(s).	No. 6 – Bridge Rd. Pinetown Covered Bridge Over Conestoga River Bridge Damaged	 Closed	Estimated Completion >>12/31/13<<
	W. Lampeter Twp.	Eckman Rd. Bridge Over Mill Creek Bridge	 Closed	CLOSED UNTIL FURTHER NOTICE
	Leacock Twp.	Pequea #2 Bridge Pequea Valley Rd. Bridge over Pequea Creek Bridge	 Closed	CLOSED UNTIL FURTHER NOTICE
	Manor Twp.	Creek Rd. Bridge over Little Conestoga Creek >County has no Plans to Replace Bridge	 Closed	Indefinite
	Martic/Conestoga Twp(s).	Loop Rd. Bridge over Pequea Creek Bridge Repair Evaluation	 Closed	Indefinite