

## 2014 - Lancaster County Road Work

Nov 11/17 through 11/21

[www.lancastercountyplanning.org](http://www.lancastercountyplanning.org)

Prepared by



LCPC – Transportation Division

**Notes:**








- >**Headlights: Must be “Turned On” while driving through Construction Areas.**
- >Normal work hours are 7:00am to 3:30pm except where noted.
- >Roads and Streets may be partially or completely closed Mon. through Fri.
- >**Inclement weather** may delay or postpone scheduled work

### PENNDOT MAJOR ROAD PROJECTS



1.

	Municipalities Affected	Location Activity/Project	Traffic Control	Est. /Actual Start Date	Est. Comp. Date
	Mt. Joy Twp. Rapho Twp.	<b>Rt. 283</b> <b>Just East of Elizabethtown Rd. Overpass to Just West of Little Chiques Creek in Rapho Twp.</b> Base Repair Remove Top Layer of Asphalt Bituminous Resurfacing	 Lane Restriction  Flagging  Sunday thru Thursday 9:00pm to 6:00am	Rescheduled for 07/20/14	<b>End 2014</b>



PENNDOT MAJOR ROAD PROJECTS CONTINUED

		Municipalities Affected	Location Activity/Project	Traffic Control	Est. /Actual Start Date	Est. Comp. Date
>> >>	k	W. Hempfield Twp.	<b>SR 3017 (Stony Battery Rd.) Donnerville Rd. to Rt. 30</b>  Miscellaneous Work	 Flagging	03/05/14	<b>Fall 2014</b>
>> >>		Lancaster Twp.	<b>Rt. 324 (New Danville Pike)</b>  <b>Rt. 741 (Millersville Rd.) to Just south of Rt. 222</b>  Drainage Improvements Roadway Base Repair Milling	  Detour/ Closed   Flagging   Lane Restriction  <u>Weekdays</u> 8:30am to 3:30pm	10/20/14  10/20/14	<b>10/25/15</b>  <b>Spring 2015</b>
		Ephrata Boro.	<b>Rt. 272 Bridge over Rt. 322</b>  <b>Rehabilitate Bridge over Rt. 322.</b>  Abutment Wall/ Bridge Beam Painting Replace Bridge Deck Roadway Approach Replace Guiderail	  Lane Restriction/Flagging	04/07/14	<b>2014 End of Year</b>

PENNDOT MAJOR ROAD PROJECTS CONTINUED









	Municipalities Affected	Location Activity/Project	Traffic Control	Est. /Actual Start Date	Est. Comp. Date
	Upper Leacock Twp, Villages of – Leacock, Leola, Bareville Groffdale New Holland Boro.	<b>Rt. 23</b> <b>Wilson Ave. to Kinzer Ave.</b>  Repair Roadway Mill Roadway Paving Utility Work Miscellaneous Work	 Flagging	08/12/13	Spring 2015
s	City of Lancaster Manheim Twp.	<b>Rt. 222 (Lititz Pike)</b> <b>Bridge over Amtrak Railroad</b> Duke & Liberty St.  <b>Marshall Ave.</b> Construction	<b>Open Single Lane</b> <b>Both Direction</b>   Closed	03/15/13	<b>OPEN</b> <b>To be Completed</b> <b>2015</b>  <b>1<sup>st</sup> week</b> <b>Dec.2014</b>

**PennDOT MAJOR ROAD PROJECTS (continued)**

		Municipalities Affected	Location Activity/Project	Traffic Control	Est. /Actual Start Date	Est. Comp. Date
	J k	Lancaster Twp.	<p><b>Rt. 222 (Willow Street Pike)</b></p> <p><b>Bridges over Conestoga River</b></p> <p><b>Northbound</b></p> <p>Replace Rocker Bearings Deck Surface- Concrete Latex Overlay Replace Rocker Bearings Paint Superstructure</p> <p><b>Southbound</b></p> <p>Deck Replacement Replace Two Fascia Beams New Deck Upgrades to the bridge approach</p>	<p>Use Caution</p> <p> Lane Closure</p> <p> Lane Closure</p>	03/26/14	<p><b>Beginning November 2014</b></p>




## PennDOT Maintenance- Projects

5.

	Municipalities' Affected	Location Activity/Projects	Traffic Control	Dates /Days
	W. Hempfield Twp.	<b>Rt. 30.</b> Crack Sealing Patching	 Lane Closure	Tuesday - Thursday
	Manheim Twp.	<b>Rt. 30</b> Brush Cutting	Shoulder Closure	Monday - Thursday
	E. Cocalico Twp.	<b>SR 1055 (Reinholds Rd.)</b> Crack Sealing	 Flagging	Monday - Friday
	E. Cocalico Twp.	<b>SR 1059 (Muddy Creek Rd.)</b> Crack Sealing	 Flagging	Wednesday & Thursday
	E. Earl Twp.	<b>SR 1044 (Union Grove Rd.)</b> Crack Sealing	 Flagging	Thursday & Friday
	Ephrata Twp.	<b>SR 1020 (Meadow Valley Rd.)</b> Crack Sealing	 Flagging	Monday & Tuesday
	Ephrata Twp.	<b>SR 1039 (Middle Creek Rd.)</b> Crack Sealing	 Flagging	Tuesday & Wednesday
	W. Lampeter Twp.	<b>SR 2039 (Eshleman Mill Rd.)</b> Bank Removal	 Flagging	Monday - Friday
	W. Lampeter Twp.	<b>SR 3038 (Lampeter Rd.)</b> Crack Sealing	 Flagging	Monday - Wednesday




# PennDOT Maintenance- Projects continued

6.

	Municipalities' Affected	Location Activity/Projects	Traffic Control	Dates /Days
	W. Lampeter Twp.	SR 2039 (Eshleman Mill Rd./Gypsy Hill Rd.) Inlets	 Flagging	Monday & Tuesday
	W. Lampeter Twp.	SR 2039 (Eshleman Mill Rd./Gypsy Hill Rds.) Drainage	 Flagging	Wednesday & Thursday
	W. Lampeter Twp.	SR 2039 (Gypsy Hill Rd./Eshleman Mill Rd.) Patching	 Flagging	Friday






# COUNTY MUNICIPALITIES - ROAD PROJECTS

7.

		Municipalities Affected	Location Activity/Projects	Traffic Control	Dates <u>Start:</u> - <u>Complete:</u>
		Penn Twp.	<b>Holly Tree Rd.</b> <b>Hill St. to Franklin Dr.</b>  Public Sewer Installation	 Closed-Detour	10/02/14  To  <b>11/21/14</b>
		Brecknock Twp.  <u>Job on Hold</u>	<b>End of Silver Hill Rd.</b> <b>Oaklyn Dr.</b>  Paving	 Flagging/	
		Brecknock Twp.	<b>Panorama Dr.</b> <b>Woodlyn Dr.</b> <b>Von Neida St.</b>  Skin Patching	 Lane Closure	Monday - Friday

# LANCASTER COUNTY OWNED BRIDGE PROJECTS

8.

		Municipalities Affected	Location Activity/Projects	Traffic Control	Dates Start: - Complete:
	x	Earl Twp.	<b>Conestoga #4 Bridge</b> <b>White Oak Rd.</b> <b>Bridge over Conestoga River</b>  Bridge	Effective 06/18/14   Closed	Start -6/18/14  Estimated Completion Complete 06/18/16 (2-plus Years)
	x	Leacock Twp.	<b>Pequea #2 Bridge</b> <b>Pequea Valley Rd.</b> <b>Bridge over Pequea Creek</b>  Bridge	 Closed	<b>CLOSED</b>  UNTIL FURTHER NOTICE
	x	Manor Twp.	<b>Creek Rd.</b> <b>Bridge over Little Conestoga Creek</b>  >County has no Plans to Replace  Bridge	 Closed	<b>Closed</b> <b>Indefinite</b>
	x	Martic/Conestoga Twp(s).	<b>Loop Rd.</b> <b>Bridge over Pequea Creek</b>  Bridge Repair Evaluation	 Closed	<b>Closed</b> <b>Indefinite</b>
	x	Fulton Twp.	<b>Peters Creek Rd.</b> <b>Bridge over Peter's Creek</b>  Bridge	 Closed	<b>Closed</b> <b>Permanently</b>