

## 2014 - Lancaster County Road Work

Nov 11/03 through 11/07

[www.lancastercountyplanning.org](http://www.lancastercountyplanning.org)

Prepared by

LCPC – Transportation Division

### Notes:

>**Headlights: Must be “Turned On” while driving through Construction Areas.**



>Normal work hours are 7:00am to 3:30pm except where noted.

>Roads and Streets may be partially or completely closed Mon. through Fri.







>**Inclement weather** may delay or postpone scheduled work

### PENNDOT MAJOR ROAD PROJECTS

1.



	Municipalities Affected	Location Activity/Project	Traffic Control	Est. /Actual Start Date	Est. Comp. Date
	Mt. Joy Twp. Rapho Twp.	<b>Rt. 283</b> <b>Just East of Elizabethtown Rd. Overpass to Just West of Little Chiques Creek in Rapho Twp.</b> Base Repair Remove Top Layer of Asphalt Bituminous Resurfacing	 Lane Restriction  Flagging  Sunday thru Thursday 9:00pm to 6:00am	Rescheduled for 07/20/14	<b>End 2014</b>

PENNDOT MAJOR ROAD PROJECTS CONTINUED



		Municipalities Affected	Location Activity/Project	Traffic Control	Est. /Actual Start Date	Est. Comp. Date
>> >>	k	W. Hempfield Twp.	SR 3017 (Stony Battery Rd.) Donnerville Rd. to Rt. 30  Miscellaneous Work	 Flagging  Daytime Hours 9:00am to 3:00pm  Nighttime Hours 9:00pm to 6:00am	03/05/14	Fall 2014
>> >>		Lancaster Twp.	Rt. 324 (New Danville Pike) Rt. 741 (Millersville Rd.) to Just south of Rt. 222  Drainage Improvements Roadway Base Repair Milling	  Detour/ Closed   Flagging   Lane Restriction  <u>Weekdays</u> 8:30am to 3:30pm	10/20/14  10/20/14	10/25/15  Spring 2015
	e	Manheim Twp.	Rt. 222 Rt. 30 to Bushong Rd. (Overpass)  Base Repair as Needed Ramp Work Milling Paving	 Lane Restriction	08/03/14	Late Fall 2014

# PennDOT MAJOR ROAD PROJECTS (continued)









3.

	Municipalities Affected	Location Activity/Project	Traffic Control	Est. /Actual Start Date	Est. Comp. Date
	Ephrata Boro.	<b>Rt. 272</b> <b>Bridge over Rt. 322</b>  <b>Rehabilitate Bridge over Rt. 322.</b> Abutment Wall/ Bridge Beam Painting Replace Bridge Deck Roadway Approach Replace Guiderail	 Lane Restriction/Flagging	04/07/14	<b>2014</b> <b>End of Year</b>
e	Upper Leacock Twp, Villages of – Leacock, Leola, Bareville Groffdale New Holland Boro.	<b>Rt. 23</b> <b>Wilson Ave. to Kinzer Ave.</b>  Repair Roadway Mill Roadway Paving Miscellaneous Work	 Flagging  Daytime Hours 9:00am to 3:00pm  Night Time Hours 6:00pm to 6:00am	08/12/13	Spring 2015
s	City of Lancaster Manheim Twp.	<b>Rt. 222 (Lititz Pike)</b> <b>Bridge over Amtrak Railroad</b>  Duke & Liberty St.	<b>Open Single Lane</b> <b>Both Direction</b>	03/15/13	<b>OPEN</b>



**PennDOT MAJOR ROAD PROJECTS (continued)**

		Municipalities Affected	Location Activity/Project	Traffic Control	Est. /Actual Start Date	Est. Comp. Date
	J k	Lancaster Twp.	<p><b>Rt. 222 (Willow Street Pike)</b></p> <p><b>Bridges over Conestoga River</b></p> <p><b>Northbound</b></p> <p>Replace Rocker Bearings</p> <p>Deck Surface- Concrete Latex</p> <p>Overlay</p> <p>Replace Rocker Bearings</p> <p>Paint Superstructure</p> <p><b>Southbound</b></p> <p>Deck Replacement</p> <p>Replace Two Fascia Beams</p> <p>New Deck</p> <p>Upgrades to the bridge approach</p>	<p>Use Caution</p> <p> Lane Closure</p> <p> Lane Closure</p>	03/26/14	<p><b>Beginning November 2014</b></p>

# PennDOT Maintenance- Projects






	Municipalities' Affected	Location Activity/Projects	Traffic Control	Dates /Days
	W. Hempfield Twp.	Rt. 30. Crack Sealing/Patching	 Lane Closure	Monday & Tuesday
	W. & E. Hempfield Twp.	Rt. 30 Median Work	 Lane Closure	Wednesday & Thursday
	E. Hempfield Twp.	SR 4020 (Harrisburg Pike) Patching	 Flagging	Wednesday & Thursday
	W. Cocalico Twp.	SR 1057 (Texter Mountain Rd.) Crack Sealing	 Flagging	Monday - Wednesday
	E. Cocalico Twp.	SR 1055 (Reinholds Rd.) Inlet	 Flagging	Monday & Tuesday
	E. Cocalico Twp.	SR 1059 (Muddy Creek Rd.) Crack Sealing	 Flagging	Wednesday & Thursday
	West Earl/Manheim Twp(s).	Rt. 272 (Oregon Pike) Patching	 Flagging	Monday Friday
	Ephrata Twp.	SR 1020 (Meadow Valley Rd.) Crack Sealing	 Flagging	Thursday & Friday
	Leacock Twp.	Rt. 772 (Newport Rd.) Crack Sealing	 Flagging	Monday - Friday
	W. Lampeter Twp.	SR 2039 (Eshleman Mill Rd.) Bank Removal	 Flagging	Monday - Friday
	W. Lampeter Twp.	SR 2039 (Eshleman Mill Rd.) Pipe Replacement	 Daytime Detour	Wednesday - Friday

# PennDOT Maintenance- Projects

		Municipalities' Affected	<b>Location</b> Activity/Projects	Traffic Control	Dates /Days
		W. Lampeter Twp.	<b>SR 2039 (Gypsy Hill Rd.)</b> Inlets	 Flagging	Monday & Tuesday
		Martic Twp.	<b>Rt. 324 (Marticville Rd.)</b> Shoulder Cutting	 Flagging	Monday & Tuesday






# COUNTY MUNICIPALITIES - ROAD PROJECTS

7.

	Municipalities Affected	Location Activity/Projects	Traffic Control	Dates <u>Start:</u> - <u>Complete:</u>
	Mt. Joy Twp.	<b>Various Township Roads</b> Crack Sealing	 Flagging/Lane Closure	11/03/14 To 11/14/14 7:00am to 3:00pm
	Penn Twp.	<b>Holly Tree Rd.</b> <b>Hill St. to Franklin Dr.</b> Public Sewer Installation	 Closed-Detour	10/02/14 To 11/21/14
	Warwick Twp.	<b>E. Newport Rd.</b> <b>Brunnerville Rd. to Orchard Rd.</b> Storm Sewer & Curb Work)	 Flagging/Single Lane	Tuesday 11/04/14
	Brecknock Twp. <u>Job on Hold</u>	<b>End of Silver Hill Rd.</b> <b>Oaklyn Dr.</b> Paving	 Flagging/	
	Brecknock Twp.	<b>Panorama Dr.</b> <b>Pieffer Hill Rd.</b> <b>Woodlyn Dr.</b> <b>Von Neida St.</b> Skin Patching	 Lane Closure	Monday - Friday

# LANCASTER COUNTY OWNED BRIDGE PROJECTS


8.

		Municipalities Affected	Location Activity/Projects	Traffic Control	Dates Start: - Complete:
	x	Earl Twp.	<b>Conestoga #4 Bridge</b> <b>White Oak Rd.</b> <b>Bridge over Conestoga River</b>  Bridge	Effective 06/18/14   Closed	Start -6/18/14  Estimated Completion Complete 06/18/16 (2-plus Years)
	x	Leacock Twp.	<b>Pequea #2 Bridge</b> <b>Pequea Valley Rd.</b> <b>Bridge over Pequea Creek</b>  Bridge	 Closed	<b>CLOSED</b>  UNTIL FURTHER NOTICE
	x	Manor Twp.	<b>Creek Rd.</b> <b>Bridge over Little Conestoga Creek</b>  >County has no Plans to Replace  Bridge	 Closed	<b>Closed</b> <b>Indefinite</b>
	x	Martic/Conestoga Twp(s).	<b>Loop Rd.</b> <b>Bridge over Pequea Creek</b>  Bridge Repair Evaluation	 Closed	<b>Closed</b> <b>Indefinite</b>
	x	Fulton Twp.	<b>Peters Creek Rd.</b> <b>Bridge over Peter's Creek</b>  Bridge	 Closed	<b>Closed</b> <b>Permanently</b>



# LANCASTER COUNTY OWNED BRIDGE PROJECTS

9.

		Municipalities Affected	<b>Location</b> Activity/Projects	Traffic Control	Dates <u>Start:</u> - <u>Complete:</u>
N o t e # 1	x	.Rapho & E. Hempfield Twp(s).	<b>Erisman Rd.</b> <b>Covered Bridge Over Big Chiques Creek</b> Deck Replacement	 Closed	<b>Monday - Friday</b> <b>11/03/14</b> To <b>11/07/14</b>