

## 2014 - Lancaster County Road Work

Oct 20 through Oct 24

[www.lancastercountyplanning.org](http://www.lancastercountyplanning.org)

Prepared by

LCPC – Transportation Division

**Notes:**

>**Headlights: Must be “Turned On” while driving through Construction Areas.**



>Normal work hours are 7:00am to 3:30pm except where noted.

>Roads and Streets may be partially or completely closed Mon. through Fri.



>**Inclement weather** may delay or postpone scheduled work

### PENNDOT MAJOR ROAD PROJECTS



1.

	Municipalities Affected	Location Activity/Project	Traffic Control	Est. /Actual Start Date	Est. Comp. Date
	Mt. Joy Twp. Rapho Twp.	<b>Rt. 283</b> <b>Just East of Elizabethtown Rd. Overpass to Just West of Little Chiques Creek in Rapho Twp.</b> Base Repair Remove Top Layer of Asphalt Bituminous Resurfacing	 Lane Restriction  Flagging  Sunday thru Thursday 9:00pm to 6:00am	Rescheduled for 07/20/14	<b>End 2014</b>



PENNDOT MAJOR ROAD PROJECTS

	Municipalities Affected	Location Activity/Project	Traffic Control	Est. /Actual Start Date	Est. Comp. Date
k	W. Hempfield Twp.	<b>SR 3017 (Stony Battery Rd.) Donnerville Rd. to Rt. 30</b>  Road Widening  Paving	 Flagging  Daytime Hours 9:00am to 3:00pm  Nighttime Hours 9:00pm to 6:00am	03/05/14	<b>Fall 2014</b>
	Lancaster Twp.	<b>Rt. 324 R. 741 (Millersville Rd.) to Just south of Rt. 222</b>  Drainage Improvements  Roadway Base Repair  Milling			
e	Manheim Twp.	<b>Rt. 222 Rt. 30 to Bushong Rd. (Overpass)</b>  Base Repair as Needed  Ramp Work  Milling  Paving	 Lane Restriction	08/03/14	<b>Late Fall 2014</b>











**PennDOT MAJOR ROAD PROJECTS (continued)**



	Municipalities Affected	Location Activity/Project	Traffic Control	Est. /Actual Start Date	Est. Comp. Date
	Ephrata Boro.	<b>Rt. 272</b> <b>Bridge over Rt. 322</b>  <b>Rehabilitate Bridge over Rt. 322.</b>  Abutment Wall/ Bridge Beam Painting Replace Bridge Deck Roadway Approach Replace Guiderail	 Lane Restriction/Flagging	04/07/14	<b>2014</b> <b>End of Year</b>
e	Upper Leacock Twp, Villages of – Leacock, Leola, Bareville Groffdale New Holland Boro.	<b>Rt. 23</b> <b>Wilson Ave. to Kinzer Ave.</b>  Repair Roadway Mill Roadway Paving Miscellaneous Work	 Flagging  Daytime Hours 9:00am to 3:00pm  Night Time Hours 6:00pm to 6:00am	08/12/13	Spring 2015
s	City of Lancaster Manheim Twp.	<b>Rt. 222 (Lititz Pike)</b> <b>Bridge over Amtrak Railroad</b>  Duke & Liberty St.	<b>Open Single Lane</b> <b>Both Direction</b>	03/15/13	<b>OPEN</b>




**PennDOT MAJOR ROAD PROJECTS (continued)**

		Municipalities Affected	Location Activity/Project	Traffic Control	Est. /Actual Start Date	Est. Comp. Date
	J k	Lancaster Twp.	<p><b>Rt. 222 (Willow Street Pike)</b></p> <p><b>Bridges over Conestoga River</b></p> <p><b>Northbound</b></p> <p>Replace Rocker Bearings</p> <p>Deck Surface- Concrete Latex</p> <p>Overlay</p> <p>Replace Rocker Bearings</p> <p>Paint Superstructure</p> <p><b>Southbound</b></p> <p>Deck Replacement</p> <p>Replace Two Fascia Beams</p> <p>New Deck</p> <p>Upgrades to the bridge approach</p>	<p>Use Caution</p> <p> Lane Closure</p> <p> Lane Closure</p>	03/26/14	<p><b>Mid-Oct.</b></p> <p><b>2014</b></p>

# PennDOT Maintenance- Projects






	Municipalities' Affected	Location Activity/Projects	Traffic Control	Dates /Days
	Rapho Twp.	SR 4003 (Longenecker Rd.) Under Drain	 Flagging	Tuesday
	W. Donegal/Rapho/ Mt. Joy Twp(s).	SR 4008 (Elizabethtown Rd.) Pipe Flushing	 Flagging	Monday - Wednesday Friday
	Mt. Joy Twp	Rt. 241 (Mt. Gretna Rd.) Bridge Over Rt. 283 Deck Repair	 Flagging	Friday
	W. Hempfield Twp.	Rt. 30. Patching	 Lane Closure	Monday
	W. Hempfield Twp.	Rt. 30 Crack Sealing	 Lane Closure	Tuesday & Wednesday
	W. Hempfield Twp.	Rt. 23 (Marietta Ave.) Drainage	 Flagging	Wednesday
	E. Hempfield Twp.	SR 4020 (Harrisburg Pike) Patching	 Flagging	Friday
	E. Hempfield Twp.	Rt. 722 (State Street) Patching	 Flagging	Monday
	Elizabeth Twp.	Rt. 322 (28 <sup>th</sup> Division Highway) Patching	 Flagging	Tuesday & Wednesday Friday
	Manheim Twp.	SR 4011 (Fruitville Pike) Culvert Just North of Granite Run Deck Repair	 Flagging	Wednesday

	W. Cocalico Twp.	SR 1057 (Texter Mountain Rd.) Crack Sealing	 Flagging	Monday & Tuesday	
	E. Cocalico Twp.	SR 1059 (Muddy Creek Rd.) Crack Sealing	 Flagging	Tuesday & Wednesday	
	E. Cocalico Twp.	SR 1034 (Smokestown Rd.) Pipe Replacement	 Daytime Closure/Detour	Tuesday & Wednesday	
	Upper Leacock/Manheim Twp(s).	Rt. 23 (New Holland Pike) Tree Trimming	 Flagging	Monday - Friday	
	Ephrata Twp.	SR 1020 (Meadow Valley Rd.) Crack Sealing	 Flagging	Friday	
	Caernarvon Twp.	Rt. 23 (New Holland Pike) Patching	 Flagging	Monday & Tuesday Friday	
	Sadsbury Twp.	Rt. 741 Bridge over Rail Road @ Rt. 741 & Rt. 41 Joint \$3pai4	 Flagging	Monday	
	W. Lampeter Twp.	SR 2039 (Gypsy Hill Rd.) Pipe Replacement	 Daytime Closure  Flagging	Monday - Friday	
	Paradise Twp.	Rt. 30 (Lincoln Highway)	 Flagging	Monday - Friday	
	Colerain Twp.	SR 2007 (Spruce Grove Rd.) Crack Sealing	 Flagging	Monday & Tuesday	

		<b>Pequea &amp; Martic Twp(s).</b>	<b>Rt. 324 (Marticville Rd.)</b> Shoulder Cutting	 <b>Flagging</b>	<b>Monday - Wednesday</b> <b>Friday</b>
		<b>Eden Twp.</b>	<b>Rt. 372 (Valley Rd.) Bridge over Abandoned RR Entering Quarryville</b> Joint Repair	 <b>Flagging</b>	<b>Tuesday</b>
		<b>Little Britain Twp.</b>	<b>Rt. 272 (Nottingham Rd.)</b> Crack Sealing	 <b>Flagging</b>	<b>Wednesday - Friday</b>






# COUNTY MUNICIPALITIES - ROAD PROJECTS

8.

	Municipalities Affected	Location Activity/Projects	Traffic Control	Dates <u>Start:</u> - <u>Complete:</u>
x	Mt. Joy Twp.	<b>Milton Grove Rd. N</b> <b>Mt. Gretna to Trail Rd. N</b> Paving	 Lane Closure 7:00am to 3:00pm	Tuesday & Wednesday
x	Penn Twp.	<b>Holly Tree Rd.</b> <b>Hill St. to Franklin Dr.</b> Public Sewer Installation	 Closed-Detour	10/02/14 To 10/24/14
x	Manheim Boro.	<b>W. Stiegel St.</b> <b>S. Penn St. to Main St.</b> Milling	 <u>Closed and/or</u> <u>Detoured</u>	Monday - Friday
x	Warwick Twp.	<b>E. Newport Rd.</b> <b>Brunnerville Rd. to Orchard Rd.</b> Storm Sewer & Curb Work)	 Flagging/Single Lane	Monday - Friday
x	Salisbury Twp.	<b>Buena Vista Rd.</b> <b>School Lane Rd. to Amish Rd.</b> Bridge Replacement	 Closed	09/29/14 To 10/24/14



# LANCASTER COUNTY OWNED BRIDGE PROJECTS

		Municipalities Affected	Location Activity/Projects	Traffic Control	Dates Start: - Complete:
	x	Earl Twp.	<b>Conestoga #4 Bridge</b> <b>White Oak Rd.</b> <b>Bridge over Conestoga River</b>  Bridge	Effective 06/18/14   Closed	Start -6/18/14  Estimated Completion  2-plus Years.
	x	Leacock Twp.	<b>Pequea #2 Bridge</b> <b>Pequea Valley Rd.</b> <b>Bridge over Pequea Creek</b>  Bridge	 Closed	<b>CLOSED</b>  UNTIL FURTHER  NOTICE
	x	Manor Twp.	<b>Creek Rd.</b> <b>Bridge over Little Conestoga Creek</b>  >County has no Plans to Replace  Bridge	 Closed	Indefinite
	x	Martic/Conestoga Twp(s).	<b>Loop Rd.</b> <b>Bridge over Pequea Creek</b>  Bridge Repair Evaluation	 Closed	Indefinite
	x	Fulton Twp.	<b>Peters Creek Rd.</b> <b>Bridge over Peter's Creek</b>  Bridge	 Closed	Closed  Permanently