

# COUNTY MUNICIPALITIES - ROAD PROJECTS

Municipalities Affected	Location Activity/Projects	Traffic Control	Dates Start: - Complete:
-------------------------	-------------------------------	-----------------	-----------------------------

file:LancasterCountyRoadWork

## 2014 - Lancaster County Road Work Oct 06 through Oct 10

[www.lancastercountyplanning.org](http://www.lancastercountyplanning.org)





Prepared by  
LCPC - Transportation Division

**Notes:**

- >**Headlights: Must be “Turned On” while driving through Construction Areas.**
- >Normal work hours are 7:00am to 3:30pm except where noted.
- >Roads and Streets may be partially or completely closed Mon. through Fri.
- >**Inclement weather** may delay or postpone scheduled work

## PennDOT MAJOR ROAD PROJECTS







1.

	Municipalities Affected	Location Activity/Project	Traffic Control	Est. /Actual Start Date	Est. Comp. Date
	Mt. Joy Twp. Rapho Twp.	<b>Rt. 283</b> <b>Just East of Elizabethtown Rd. Overpass to Just West of Little Chiques Creek in Rapho Twp.</b>  Base Repair Remove top Layer of Asphalt Bituminous Resurfacing	 Lane Restriction  Flagging  Sunday thru Thursday 9:00pm to 6:00am	Rescheduled for 07/20/14	<b>End 2014</b>
s	Rapho Twp.	<b>SR 4062 (Eby Chiques Rd.)</b>  (New) Bridge Over Amtrak  Current Crossing Eby Chiques Rd.	 Closed <b>OPEN 09/24/14</b>  <b>Closed</b> <b>09/24/14</b>	07/08/13	<b>October 2014</b>
k	W. Hempfield Twp.	<b>SR 3017 (Stony Battery Rd.) Donnerville Rd. to Rt. 30</b>  Road Widening Paving	 Flagging  Daytime Hours 9:00am to 3:00pm  Nighttime Hours 9:00pm to 6:00am	03/05/14	<b>Fall 2014</b>

# COUNTY MUNICIPALITIES - ROAD PROJECTS

	Municipalities Affected	Location Activity/Projects	Traffic Control	Dates Start: - Complete:
--	-------------------------	-------------------------------	-----------------	-----------------------------

## PennDOT MAJOR ROAD PROJECTS (continued)

	Municipalities Affected	Location Activity/Project	Traffic Control	Est. /Actual Start Date	Est. Comp. Date
e	Manheim Twp.	<b>Rt. 222</b> <b>Rt. 30 to Bushong Rd.</b> <b>(Overpass)</b>  Base Repair as Needed Ramp Work Milling Paving	 Lane Restriction	08/03/14	<b>Late Fall</b> <b>2014</b>
	Ephrata Boro.	<b>Rt. 272</b> <b>Bridge over Rt. 322</b>  <b>Rehabilitate Bridge over Rt. 322.</b> Abutment Wall/ Bridge Beam Painting Replace Bridge Deck Roadway Approach Replace Guiderail	  Lane Restriction/Flagging	04/07/14	<b>2014</b> <b>End of Year</b>
e	Upper Leacock Twp, Villages of – Leacock, Leola, Bareville Groffdale New Holland Boro.	<b>Rt. 23</b> <b>Wilson Ave. to Kinzer Ave.</b>  Repair Roadway Mill Roadway Paving Miscellaneous Work	 Flagging  Daytime Hours 9:00am to 3:00pm  Night Time Hours 6:00pm to 6:00am	08/12/13	<b>Spring</b> <b>2015</b>
s	City of Lancaster Manheim Twp.	<b>Rt. 222 (Lititz Pike)</b> <b>Bridge over Amtrak Railroad</b>  Duke & Liberty St.	<b>Open Single Lane</b> <b>Both Direction</b>	03/15/13	<b>OPEN</b>
J k	Lancaster Twp.	<b>Rt. 222 (Willow Street Pike)</b> <b>Bridges over Conestoga River</b>  <b>Northbound</b> Replace Rocker Bearings Deck Surface- Concrete Latex Overlay Replace Rocker Bearings Paint Superstructure  <b>Southbound</b> Deck Replacement	Use Caution   Lane Closure   Lane Closure	03/26/14	<b>Mid-Oct.</b> <b>2014</b>

# COUNTY MUNICIPALITIES - ROAD PROJECTS





4

Municipalities Affected	Location Activity/Projects	Traffic Control	Dates Start: - Complete:
-------------------------	-------------------------------	-----------------	-----------------------------

	Replace Two Fascia Beams New Deck Upgrades to the bridge approach		
--	---	--	--









## PennDOT Maintenance- Projects

3.

Municipalities' Affected	Location Activity/Projects	Traffic Control	Dates /Days
Conoy Twp.	Rt. 441 (River Rd. Bridge At Conoy Park)  Deck Repair	 Flagging	Wednesday - Friday
Mt. Joy Twp.	SR 4039 (Sunnyburn Rd.)  Drainage	 Flagging	Monday _ Friday
Mt. Joy Twp.	SR 4027 (Lawn Rd.)  Drainage	 Flagging	Monday - Friday
West & East Hempfield Twp(s).	SR 4020 (Harrisburg Pike)  Patching	 Flagging	Monday - Friday
E. Hempfield Twp.	Rt.722 (State Road Bridge) Over Rt. 273  Deck Repair	 Flagging	Monday - Wednesday
<u>Various Twp(s).</u>	US 30  Boom Mowing	<b>SLOW MOVING</b>	Monday - Thursday
Manheim Twp.	Rt. 272 (Oregon Pike)  Crack Sealing	 Flagging	Wednesday - Friday
Ephrata Twp.	Rt. 272 (Reading Rd.)  Crack Sealing	 Flagging	Monday - Friday
Salisbury Twp.	Rt. 41 (Newport Pike)  Pothole Patching	 Flagging	Monday & Tuesday
E. Earl/Brecknock Twp(s).	Rt. 625 (Reading Rd.)  <i>Patching</i>	 Flagging	Monday - Friday




# COUNTY MUNICIPALITIES - ROAD PROJECTS

4





	Municipalities Affected	Location Activity/Projects	Traffic Control	Dates Start: - Complete:
	E .Earl/Caernarvon Twp(s).	Rt/ 23 (New Holland Pike) Patching	 Flagging	Monday - Friday
	Upper Leacock/E. Lampeter Twp(s).	Rt. 23 (New Holland Pike)	 Flagging	Monday - Friday
	W. Lampeter Twp.	SR 2039 (Gypsy Hill Rd.) Pipe Replacement		Tuesday - Friday
	Strasburg Twp.	SR2029 (Bunker Hill Rd.)	 Daytime Detour	Monday
	Manor Twp.	SR 3027 (Walnut Hill Rd.) Base Repair Shoulder Cutting	 Flagging	Monday - Thursday
	Manor Twp.	Letort Rd. Shoulder Cutting	 Flagging	Monday & Tuesday
	Municipalities' Affected	Location Activity/Projects	Traffic Control	Dates /Days
	Pequea Twp(s).	Rt. 324 (Marticville Rd.) Shoulder Cutting	 Flagging	Friday
	Colerain Twp.	SR 2009 (Noble Rd.) Crack Sealing	 Flagging	Monday Tuesday
	Eden Twp.	SR 2019 (Camargo Rd.) Crack Sealing	 Flagging	Wednesday - Friday

# COUNTY MUNICIPALITIES - ROAD PROJECTS

4

	Municipalities Affected	Location Activity/Projects	Traffic Control	Dates Start: - Complete:
	Mt. Joy Twp.	Milton Grove Rd. N Mt. Gretna Rd. to Trail Rd. North Install Storm Sewers & Build Swales	 Lane Closure	09/30/14 To 10/10/14
	Penn Twp.	Holly Tree Rd. Franklin Dr. To Hill St. Public Sewer Installation	 Closed  Detour	10/02/14 to 10/24/14

# COUNTY MUNICIPALITIES - ROAD PROJECTS






	Municipalities Affected	Location Activity/Projects	Traffic Control	Dates <u>Start:</u> - <u>Complete:</u>
	Manheim Boro.	W. Stiegel St. S. Penn St. to Main St. Restart Wk.. 09/22/14  walk Ramps	 Flagging  <u>Cones</u>	Monday - Friday
	Ephrata Twp.	Ridge Ave Old Church Rd. to Glenwood Dr,  Off-Road Work	 <u>Temporary Closure</u>  Flagging  <u>USE CAUTION</u>	Continue Week 09/29/14
	Salisbury Twp.	Buena Vista Rd. School Lane Rd. to Amish Rd.  Bridge Replacement	 Closed	09/29/14 To 10/17/14

	Brecknock Twp.	Silver Hill Rd. Bridge Rd. to End Silver Hill Rd.  Paving	 Flagging	Wk. 10/06/14
	Brecknock Twp.	Pieffer Hill Rd. Steffy to E. Cocalico Twp.  Blacktop Pipe Work	 Flagging	Wk. 10/06/14
	Brecknock Twp.	Woodlawn Dr.  Blacktop Pipe Work	 Flagging	Wk. 10/06/14
	Eden Twp.	Eden Rd. & Bushong Rd.  Repair Washouts	 Flagging	Wk. 10/06/14

## LANCASTER COUNTY OWNED BRIDGE PROJECTS

# COUNTY MUNICIPALITIES - ROAD PROJECTS

	Municipalities Affected	Location Activity/Projects	Traffic Control	Dates Start: - Complete:
--	-------------------------	-------------------------------	-----------------	-----------------------------

	Municipalities Affected	Location Activity/Projects	Traffic Control	Dates Start: - Complete:
x	Earl Twp.	Conestoga #4 Bridge White Oak Rd. Bridge over Conestoga River  Bridge	Effective 06/18/14   Closed	Start -6/18/14 Estimated Completion 2-plus Years.
x	Leacock Twp.	Pequea #2 Bridge Pequea Valley Rd. Bridge over Pequea Creek  Bridge	 Closed	<b>CLOSED</b> UNTIL FURTHER NOTICE
x	Manor Twp.	Creek Rd. Bridge over Little Conestoga Creek  >County has no Plans to Replace Bridge	 Closed	Indefinite
x	Martic/Conestoga Twp(s).	Loop Rd. Bridge over Pequea Creek  Bridge Repair Evaluation	 Closed	Indefinite
x	Fulton Twp.	Peters Creek Rd. Bridge over Peter's Creek  Bridge	 Closed	Closed Permanently