

## 2014 - Lancaster County Road Work

### Sept 08 through Sept 12

Note: Holiday on Friday

[www.lancastercountyplanning.org](http://www.lancastercountyplanning.org)

Prepared by

LCPC - Transportation Division

#### Notes:

>**Headlights: Must be "Turned On" while driving through Construction Areas.**






>Normal work hours are 7:00am to 3:30pm except where noted.

>Roads and Streets may be partially or completely closed Mon. through Fri.

>**Inclement weather** may delay or postpone scheduled work







## PennDOT MAJOR ROAD PROJECTS

1.

	Municipalities Affected	Location Activity/Project	Traffic Control	Est. /Actual Start Date	Est. Comp. Date
	Mt. Joy Twp. Rapho Twp.	<b>Rt. 283</b> <b>Just East of Elizabethtown Rd.</b> <b>Overpass to Just West of</b> <b>Little Chiques Creek in Rapho</b> <b>Twp.</b>  Base Repair Remove top Layer of Asphalt Bituminous Resurfacing	 Lane Restriction  Flagging  Sunday thru Thursday 9:00pm to 6:00am	Rescheduled for 07/20/14	<b>End 2014</b>
s	Rapho Twp.	<b>SR 4062 (Eby Chiques Rd.)</b>  (New) Bridge Over Amtrak	 Closed	07/08/13	<b>October 2014</b>
k	W. Hempfield Twp.	<b>SR 3017 (Stony Battery Rd.)</b> <b>Donnerville Rd. to Rt. 30</b>  Road Widening Paving	 Flagging  Daytime Hours 9:00am to 3:00pm  Nighttime Hours 9:00pm to 6:00am	03/05/14	<b>Fall 2014</b>
e	Manheim Twp.	<b>Rt. 222</b> <b>Rt. 30 to Bushong Rd.</b> <b>(Overpass)</b>  Base Repair as Needed Ramp Work Milling Paving	 Lane Restriction  Sunday - Thursday 9:00pm - 6:00pm  Friday & Saturday (If Required)	08/03/14	<b>Late Fall</b> <b>2014</b>











# PennDOT MAJR ROAD PROJECTS (continued)

2.



	Municipalities Affected	Location Activity/Project	Traffic Control	Est. /Actual Start Date	Est. Comp. Date
	Ephrata Boro.	<b>Rt. 272</b> <b>Bridge over Rt. 322</b>  <b>Rehabilitate Bridge over Rt. 322.</b> Abutment Wall/ Bridge Beam Painting Replace Bridge Deck Roadway Approach Replace Guiderail	 Lane Restriction/Flagging	04/07/14	<b>2014</b> <b>End of Year</b>
e	Upper Leacock Twp,  Villages of – Leacock, Leola, Bareville Groffdale New Holland Boro.	<b>Rt. 23</b> <b>Wilson Ave. to Kinzer Ave.</b>  Repair Roadway Mill Roadway Paving Miscellaneous Work	 Flagging  Daytime Hours 9:00am to 3:00pm  Night Time Hours 6:00pm to 6:00am	08/12/13	Spring 2015
	<b>Manheim Twp.</b> <b>Lancaster City</b>	<b>Fruitville Pike</b> <b>Rt. 30 to Dillerville Rd.</b>  Replace Culvert Under Roadway	 Closed Detour	Friday Sept. 5 9:00pm	<b>Monday</b> <b>Sept. 8</b> <b>5:00</b> <b>Or</b> <b>6:00am</b>
s	<b>City of Lancaster</b> <b>Manheim Twp.</b>	<b>Rt. 222 (Lititz Pike)</b> <b>Bridge over Amtrak Railroad</b>  <b>Duke &amp; Liberty St.</b>	<b>Open Single Lane</b> <b>Both Direction</b>	03/15/13	<b>07/09/14</b> <b>OPEN</b>
J k	<b>Lancaster Twp.</b>	<b>Rt. 222 (Willow Street Pike)</b> <b>Bridges over Conestoga River</b>  <b>Northbound</b> Replace Rocker Bearings Deck Surface- Concrete Latex Overlay Replace Rocker Bearings Paint Superstructure  <b>Southbound</b> Deck Replacement Replace Two Fascia Beams New Deck Upgrades to the bridge approach	Use Caution   Lane Closure   Lane Closure	03/26/14	<b>Mid-Oct.</b> <b>2014</b>
s	<b>E. Lampeter Twp.</b>	<b>SR 2029 (Strasburg Pike- Windy Hill &amp; Millstream Intersection)</b>  Utility Reconstruct Intersection	 Closed Detour	<b>06/16/14</b>	<b>End of</b> <b>September</b>

## PennDOT Maintenance- Projects









3.


	Municipalities' Affected	Location Activity/Projects	Traffic Control	Dates /Days
	E. Donegal Twp.	SR 4002 (Donegal Springs Rd.) Mechanized Paving	 Flagging	Wednesday
	Rapho Twp.	SR 4033 (Meadow View Rd.) Bridge Repair	 Flagging	Wednesday - Friday
	Mt. Joy Twp.	SR 4025 (Cloverleaf Rd.) Base Repair	 Flagging	Monday - Friday
	Mt. Joy Twp.	SR 4012 (Grandview Rd.) Oil & Chip	Pilot Vehicle	Friday
	E. Hempfield Twp.	SR 4020 (Harrisburg Pike) Patching	 Flagging	Monday
	Upper Leacock Twp.	SR 1029 (Snake Hill Rd.) Mechanized Paving	 Flagging	Thursday
	W. Earl Twp.	Rt. 272 (Oregon Pike.) Crack Sealing	 Flagging	Monday - Friday
	W. Earl Twp.	SR 1010 (Main St. - Brownstown) Culver Repair	 Flagging	Monday & Tuesday
	W. Earl Twp.	SR 1025 (N. Farmersville Rd.) Mechanized Paving	 Flagging	Friday
	Ephrata Twp.	SR 1049 (Glennwood Dr. & Valley View Dr.) Shoulders	 Flagging	Monday - Friday
	W. Lampeter Twp.	SR 3038 (North Star Rd.) Oil & Chip	Pilot Vehicle	Monday
	Providence Twp.	SR 3014 (Clearview/Buck Heights & Penny Rd(s)) Adjust Shoulders & Driveway	 Flagging	Monday - Wednesday
	Strasburg Twp.	SR 2022 (North Old Rd.) Oil & Chip	Pilot Vehicle	Monday

# PennDOT Maintenance- Projects

	Municipalities' Affected	Location Activity/Projects	Traffic Control	Dates /Days
	Manor Twp.	<b>SR 3017 (Safe Harbor Rd.)</b> Oil & Chip	Pilot Vehicle	Thursday
	Manor Twp.	<b>SR 3030 (River Rd.)</b> Oil & Chip	Pilot Vehicle	Wednesday
	Manor Twp.	<b>SR 3032 (Letort Rd.)</b> Oil & Chip	Pilot Vehicle	Wednesday
	Martic Twp.	<b>SR 3019 (Red Hill Rd.)</b> Paving	 Flagging	Monday
	Martic Twp.	<b>SR 3019 (Red Hill Rd.)</b> Shoulder & Driveways	 Flagging	Thursday & Friday
	Martic Twp.	<b>Rt. 324 (Bridge Valley Rd.)</b> Mechanized Paving	 Flagging	Tuesday
	Martic Twp.	<b>Rt. 324 (Marticville Rd.)</b> Patching	 Flagging	Thursday
	Martic Twp.	<b>Rt. 372 (Norman Wood Bridge)</b> Patching	 Flagging	Monday - Wednesday
	Martic Twp.	<b>SR 3017 (River Rd.)</b> Oil & Chip	<b>Pilot Vehicle</b>	Tuesday
	Martic Twp.	<b>SR 3023 (Frogstown Rd.)</b> Oil & Chip	<b>Pilot Vehicle</b>	Tuesday
	Fulton Twp.	<b>SR 3007 (Goshen Mill Rd.)</b> Patching	 Flagging	Tuesday & Wednesday





# COUNTY MUNICIPALITIES - ROAD PROJECTS

	Municipalities Affected	Location Activity/Projects	Traffic Control	Dates Start: - Complete:
	Manheim Boro.	<b>W. Stiegel St.</b> <b>S. Penn St. to Main St.</b> Utility Work in Prep. For Paving	<b>OPEN</b>	
	Penn Twp.	<b>Bucknoll Rd.</b> <b>Woodlot Rd. to Holly Tree Rd.</b> Bridge Replacement	 Closed  Detour	08/04/14 To 09/02/14
	Warwick Twp.	<b>W. Millport Rd.</b> <b>Highlands Dr. to Woodcrest Ave.</b> Utility Work Road Widening	 Flagging Single Lane	Monday Thru Friday
	Ephrata Boro .	<b>Church Ave.</b> <b>Cocalico Creek Bridge to Industrial Dr.</b> Install Water Main	 Closed  Detour	July 07, 2014 To Sept. 19, 2014
	Providence Twp.	<b>Oak Bottom Rd.</b> <b>Groffdale Rd. to Dead End</b> Grading Rd. Banks Rebuilding Road	 Daytime Closure	09/08/14 To 09/11/14
	Caernarvon Twp.	<b>Lambert Rd.</b> <b>Laurel Rd. to Laurel Ridge Rd.</b>	 Closed	Monday 08/18/14  To  Monday 09/29/14
	Brecknock Twp.	<b>Lambert Rd.</b> Bridge Work	 Closed	Monday 08/18/14  To  Friday 09/18/14
	Brecknock Twp.	<b>Road Banks/Gutters</b> Mowing	<b>USE CAUTION</b>	Wk. 09/08/14

	Brecknock Twp.	<b>Pleasant Valley Rd.</b> Transition Driveways	 Lane Closed	Monday & Friday
--	----------------	--	---	-----------------






## COUNTY MUNICIPALITIES - ROAD PROJECTS

6

	Municipalities Affected	Location Activity/Projects	Traffic Control	Dates Start: - Complete:
	Brecknock Twp.	<b>Woodlyn Dr.</b> <b>Near Kramer Mill Rd.</b> New Pipe Installation	 Closed	Wednesday
	Manor Twp.	<b>Rohrer Rd.</b> <b>Forrey to Hershey Rd.</b> Road Widening	 Daytime Closure	August 11, 2014 To September 12, 2014
	Conestoga Twp.	<b>Peach Lane</b> <b>Road Project</b>	 <b>Periodic Lane Closure</b>	09/08/14 To 09.22/14
	Eden Twp.	<b>Various Township Rds.</b> Mowing Road Banks Cleaning Side Gutters	<b>USE CAUTION</b>  Flagging	Wk. 09/08/14

# LANCASTER COUNTY OWNED BRIDGE PROJECTS

7.

	Municipalities Affected	Location Activity/Projects	Traffic Control	Dates Start: - Complete:
x	Earl Twp.	<b>Conestoga #4 Bridge</b> <b>White Oak Rd.</b> <b>Bridge over Conestoga River</b>  Bridge	Effective 06/18/14  Closed	Start -6/18/14 Estimated Completion 2-plus Years.
x	Leacock Twp.	<b>Pequea #2 Bridge</b> <b>Pequea Valley Rd.</b> <b>Bridge over Pequea Creek</b>  Bridge	 Closed	<b>CLOSED</b> UNTIL FURTHER NOTICE
x	Manor Twp.	<b>Creek Rd.</b> <b>Bridge over Little Conestoga</b> <b>Creek</b>  >County has no Plans to Replace Bridge	 Closed	Indefinite
x	Martic/Conestoga Twp(s).	<b>Loop Rd.</b> <b>Bridge over Pequea Creek</b>  Bridge Repair Evaluation	 Closed	Indefinite
x	Fulton Twp.	<b>Peters Creek Rd.</b> <b>Bridge over Peter's Creek</b>  Bridge	 Closed	Closed Permanently