

## Revision #1

## Page #2

## 2014 - Lancaster County Road Work

Sept 01 through Sept 05

Note: Holiday on Friday

[www.lancastercountyplanning.org](http://www.lancastercountyplanning.org)

Prepared by

LCPC - Transportation Division

## Notes:






>**Headlights: Must be "Turned On" while driving through Construction Areas.**

&gt;Normal work hours are 7:00am to 3:30pm except where noted.

>Roads and Streets may be partially or completely closed Mon. through Fri.>**Inclement weather** may delay or postpone scheduled work







## PennDOT MAJOR ROAD PROJECTS

1.

	Municipalities Affected	Location Activity/Project	Traffic Control	Est. /Actual Start Date	Est. Comp. Date
	Mt. Joy Twp. Rapho Twp.	<b>Rt. 283</b> <b>Just East of Elizabethtown Rd. Overpass to Just West of Little Chiques Creek in Rapho Twp.</b>  Base Repair Remove top Layer of Asphalt Bituminous Resurfacing	 Lane Restriction  Flagging  Sunday thru Thursday 9:00pm to 6:00am	Rescheduled for 07/20/14	<b>End 2014</b>
s	Rapho Twp.	<b>SR 4062 (Eby Chiques Rd.)</b>  (New) Bridge Over Amtrak	 Closed	07/08/13	<b>October 2014</b>
k	W. Hempfield Twp.	<b>SR 3017 (Stony Battery Rd.) Donnerville Rd. to Rt. 30</b>  Road Widening Paving	 Flagging  Daytime Hours 9:00am to 3:00pm  Nighttime Hours 9:00pm to 6:00am	03/05/14	<b>Fall 2014</b>
e	Manheim Twp.	<b>Rt. 222</b> <b>Rt. 30 to Bushong Rd. (Overpass)</b>  Base Repair as Needed Ramp Work Milling Paving	 Lane Restriction  Sunday - Thursday 9:00pm - 6:00pm  Friday & Saturday (If Required)	08/03/14	Late Fall 2014











# PennDOT MAJR ROAD PROJECTS (continued)



2.

		Municipalities Affected	Location Activity/Project	Traffic Control	Est. /Actual Start Date	Est. Comp. Date
		Ephrata Boro.	<b>Rt. 272</b> <b>Bridge over Rt. 322</b>  <b>Rehabilitate Bridge over Rt. 322.</b> Abutment Wall/ Bridge Beam Painting Replace Bridge Deck Roadway Approach Replace Guiderail	 Lane Restriction/Flagging	04/07/14	<b>2014</b> <b>End of Year</b>
	e	Upper Leacock Twp, Villages of – Leacock, Leola, Bareville Groffdale New Holland Boro.	<b>Rt. 23</b> <b>Wilson Ave. to Kinzer Ave.</b>  Repair Roadway Mill Roadway Paving Miscellaneous Work	 Flagging  Daytime Hours 9:00am to 3:00pm  Night Time Hours 6:00pm to 6:00am	08/12/13	Spring 2015
<b>R</b> <b>E</b> <b>V</b> <b>1</b>		Manheim Twp. Lancaster City	<b>Fruitville Pike</b> <b>Rt. 30 to Dillerville Rd.</b>  Replace Culvert Under Roadway	 Closed Detour	Friday Sept. 5 9:00pm	<b>Monday</b> <b>Sept. 8</b> <b>5:00</b> <b>Or</b> <b>6:00am</b>
	s	City of Lancaster Manheim Twp.	<b>Rt. 222 (Lititz Pike)</b> <b>Bridge over Amtrak Railroad</b>  <b>Duke &amp; Liberty St.</b>	<b>Open Single Lane</b> <b>Both Direction</b>	03/15/13	<b>07/09/14</b> <b>OPEN</b>
	J k	Lancaster Twp.	<b>Rt. 222 (Willow Street Pike)</b> <b>Bridges over Conestoga River</b>  <b>Northbound</b> Replace Rocker Bearings Deck Surface- Concrete Latex Overlay Replace Rocker Bearings Paint Superstructure  <b>Southbound</b> Deck Replacement Replace Two Fascia Beams New Deck Upgrades to the bridge approach	Use Caution   Lane Closure   Lane Closure	03/26/14	<b>Mid-Oct.</b> <b>2014</b>
	s	E. Lampeter Twp.	<b>SR 2029 (Strasburg Pike- Windy Hill &amp; Millstream Intersection)</b>  Utility Reconstruct Intersection	 Closed Detour	<b>06/16/14</b>	<b>End of</b> <b>September</b>



## PennDOT Maintenance- Projects

3.

	Municipalities' Affected	Location Activity/Projects	Traffic Control	Dates /Days
x	Mt. Joy Twp.	SR 4025 (Cloverleaf Rd.) Base Repair	 Flagging	Wednesday - Friday
x	Warwick Twp.	Rt. 501 (Lititz Pike) Pipe Flushing	 Flagging	Tuesday & Wednesday
x	Manheim Twp.	Rt. 23 (New Holland Pike) Core Sampling	 Flagging	Friday
x	Manheim/Upper Leacock Twp(s).	SR 1029 (Hunsicker Rd.) Tree Trimming	 Flagging	Tuesday -- Friday
x	W. Earl Twp.	Rt. 222 Rt. 222 @ Farmersville Rd. Bridge Beam Cleaning	 Lane Closure	Wednesday
x	Lancaster City	Rt. 222 (Queen St.) Sealing Patches	 Flagging	Tuesday
x	Ephrata Twp.	SR 1049 (Glennwood Dr.) Paving Backup	 Flagging	Tuesday - Friday
x	W. Lampeter Twp.	SR 2036 (Millport Rd.) Crack Sealing	 Flagging	Tuesday
x	Providence Twp.	SR 3014 (Clearview/Buck Heights & Penny Rd(s). Seal Paving Adjust Driveway	 Flagging`	Friday
x	Sadsbury Twp.	SR 2017 (Creek Rd.) Oil & Chip	Pilot Vehicle	Tuesday - Thursday
x	Colerain Twp.	SR 2014 (Maple Shade Rd.) Oil & Chip	Pilot Vehicle	Thursday & Friday
x	Pequea Twp.	SR 3009 (Rawlinsville Rd.) Baumgardner Rd. to Millwood Rd. Pipe Replacement	 Closed	Tuesday - Friday











	x	Pequea Twp.	<b>SR 3009 (Millwood Rd.)</b> Driveway Adjust Seal Paving	 Flagging	Wednesday & Thursday
	x	Martie Twp.	<b>SR 3019 (Red Hill Rd.)</b> Paving	 Flagging	Tuesday - Thursday

## PennDOT Maintenance- Projects continued

		Municipalities' Affected	Location Activity/Projects	Traffic Control	Dates /Days
	x	Martie Twp.	<b>Rt. 372 (Norman Wood Bridge)</b>  <b>Deck Repairs Inspection</b>	 Flagging	Tuesday - Friday
	x	Eden Twp.	<b>SR 2019 (Camargo Rd.)</b>  <b>Shoulder Cutting</b>	 Flagging	Tuesday & Wednesday

## COUNTY MUNICIPALITIES - ROAD PROJECTS











4.

		Municipalities Affected	Location Activity/Projects	Traffic Control	Dates <u>Start:</u> - <u>Complete:</u>
	x	Rapho Twp.	<b>N. Stickler Rd.</b> <b>Back Run Rd. to Hossler Rd.</b>  Bridge Replacement Storm Water System Installation	 Closed  Detour	<b>OPEN</b>
		Manheim Boro.	<b>W. Stiegel St.</b> <b>S. Penn St. to Main St.</b>  Utility Work in Prep. For Paving	 Daytime Closure 7:00am to 5:00pm  Flagging <b>One Block At A Time</b>	08/11/14 To 09/02/14
		Penn Twp.	<b>Bucknoll Rd.</b> <b>Woodlot Rd. to Holly Tree Rd.</b>  Bridge Replacement	 Closed  Detour	08/04/14 To 09/02/14
	x	Columbia Boro.	<b>Front Street @ Rail Crossing</b> <b>Union St. to Locust St.</b>  Repair Make Improvements	 Closed  Detour	07/28/14 Monday To 08/18/14 Monday
	x	E. Hempfield Twp.	<b>All Roads</b>  Line Painting	 Flagging	08/18/14 To 09/05/14
	x	Warwick Twp.	<b>W. Millport Rd.</b>	 Flagging	Tuesday Thru

		<b>Highlands Dr. to Woodcrest Ave.</b> Utility Work Road Widening	<b>Single Lane</b>	Friday
--	--	---	--------------------	--------




# COUNTY MUNICIPALITIES - ROAD PROJECTS continued

5.

	Municipalities Affected	Location Activity/Projects	Traffic Control	Dates Start: - Complete:
x	Ephrata Boro .	<b>Church Ave.</b> <b>Cocalico Creek Bridge to Industrial Dr.</b>  Install Water Main	 Closed  Detour	July 07, 2014 To Sept. 19, 2014
x	Ephrata Twp.	<b>Ridge Ave</b> <b>Old Church Rd. to Glenwood Dr,</b>  Off-Road Work	 <b>Temporery Closure</b> <b>USE CAUTION</b>	Complete Friday 09/05/14
x	W. Earl Twp.	<b>Short Rd.</b> <b>Rt. 23 to S. Fairmont Rd.</b>  <b>Permanent Road Closure</b>	 Closed	08/25/14
x	Providence Twp.	<b>Oak Bottom Rd.</b> <b>Groffdale Rd. to Dead End</b>  Grading Rd. Banks Rebuilding Road	 Daytime Closure	08/25/14 To 09/04/14
x	New Holland Boro.	<b>Various Streets</b>  Patching	<b>USE CAUTION</b>   Flagging	Week 09/01/14
x	Caernarvon Twp.	<b>Lambert Rd.</b> <b>Laurel Rd. to Laurel Ridge Rd.</b>	 Closed	Monday 08/18/14  To  Monday 09/29/14
x	Brecknock Twp.	<b>Lambert Rd.</b>  Bridge Work	 Closed	Monday 08/18/14  To  Friday 09.18/14
	Brecknock Twp.	<b>Bridge Rd.</b>  Guiderail Work	 Flagging  Lane Restriction	Tentative Wk. 09/01/14






## COUNTY MUNICIPALITIES - ROAD PROJECTS continued

6.

	Municipalities Affected	Location Activity/Projects	Traffic Control	Dates Start: - Complete:
x	Manor Twp.	Rohrer Rd. Forrey to Hershey Rd.  Road Widening	 Daytime Closure	August 11, 2014  To  September 12, 2014
x	Eden Twp.	Various Township Rds.  Mowing Road Banks Cleaning Side Gutters	<b>USE CAUTION</b>   Flagging	Wk. 09/01/14
x	Little Britain Twp.	Brown Rd. Green Lane to Rt. 272 (Nottingham Rd.)  Road Construction Repair	 Daytime Closure	09/01/14 To 09/08/14

# LANCASTER COUNTY OWNED BRIDGE PROJECTS

7.

		Municipalities Affected	Location Activity/Projects	Traffic Control	Dates Start: - Complete:
	x	Earl Twp.	Conestoga #4 Bridge White Oak Rd. Bridge over Conestoga River  Bridge	Effective 06/18/14   Closed	Start -6/18/14 Estimated Completion 2-plus Years.
	x	Leacock Twp.	Pequea #2 Bridge Pequea Valley Rd. Bridge over Pequea Creek  Bridge	 Closed	<b>CLOSED</b> UNTIL FURTHER NOTICE
	x	Manor Twp.	Creek Rd. Bridge over Little Conestoga Creek  >County has no Plans to Replace Bridge	 Closed	Indefinite
	x	Martic/Conestoga Twp(s).	Loop Rd. Bridge over Pequea Creek  Bridge Repair Evaluation	 Closed	Indefinite
	x	Fulton Twp.	Peters Creek Rd. Bridge over Peter's Creek  Bridge	 Closed	Closed Permanently