

## 2014 - Lancaster County Road Work

### August 04 through August 08

Note: Holiday on Friday

[www.co.lancaster.pa.us/planning](http://www.co.lancaster.pa.us/planning)

Prepared by  
LCPC - Transportation Division

**Notes:**






>**Headlights: Must be “Turned On” while driving through Construction Areas.**

>Normal work hours are 7:00am to 3:30pm except where noted.







>Roads and Streets may be partially or completely closed Mon. through Fri.

>**Inclement weather** may delay or postpone scheduled work


## PennDOT MAJOR ROAD PROJECTS

	Municipalities Affected	Location Activity/Project	Traffic Control	Est. /Actual Start Date	Est. Comp. Date
	Mt. Joy Twp. Rapho Twp.	<b>Rt. 283</b> <b>Just East of Elizabethtown Rd. Overpass to Just West of Little Chiques Creek in Rapho Twp.</b>  Base Repair Remove top Layer of Asphalt Bituminous Resurfacing	 Lane Restriction  Flagging  Sunday thru Thursday 9:00pm to 6:00am	Rescheduled for 07/20/14	<b>End 2014</b>
s	Rapho Twp.	<b>SR 4062 (Eby Chiques Rd.)</b>  (New) Bridge Over Amtrak	 Closed	07/08/13	<b>October 2014</b>
k	W. Hempfield Twp.	<b>SR 3017 (Stony Battery Rd.) Donnerville Rd. to Rt. 30</b>  Road Widening Paving	 Flagging  Daytime Hours 9:00am to 3:00pm  Nighttime Hours 9:00pm to 6:00am	03/05/14	<b>Fall 2014</b>
	Manheim Twp.	<b>Rt. 222</b> <b>Rt. 30 to Bushong Rd. (Overpass)</b>  Base Repair as Needed Ramp Work Milling Paving	 Lane Restriction  Sunday - Thursday 9:00pm - 6:00pm  Friday & Saturday (If Required)	08/03/14	Fall 2014
















# PennDOT MAJR ROAD PROJECTS (continued)

	Municipalities Affected	Location Activity/Project	Traffic Control	Est. /Actual Start Date	Est. Comp. Date
	Ephrata Boro.	<b>Rt. 272</b> <b>Bridge over Rt. 322</b>  <b>Rehabilitate Bridge over Rt. 322.</b> Abutment Wall/ Bridge Beam Painting Replace Bridge Deck Roadway Approach Replace Guiderail	 Lane Restriction/Flagging	04/07/14	<b>2014</b> <b>End of Year</b>
e	Upper Leacock Twp, Villages of – Leacock, Leola, Bareville Groffdale New Holland Boro.	<b>Rt. 23</b> <b>Wilson Ave. to Kinzer Ave.</b>  Repair Roadway Mill Roadway Paving Miscellaneous Work	 Flagging  Daytime Hours 9:00am to 3:00pm  Night Time Hours 6:00pm to 6:00am	08/12/13	End – Oct. 2014
s	City of Lancaster Manheim Twp.	<b>Rt. 222 (Lititz Pike)</b> <b>Bridge over Amtrak Railroad</b>  <b>Duke &amp; Liberty St.</b>	<b>Open Single Lane</b> <b>Both Direction</b>	03/15/13	<b>07/09/14</b>  <b>OPEN</b>
J k	Lancaster Twp.	<b>Rt. 222 (Willow Street Pike)</b> <b>Bridges over Conestoga River</b>  <b>Northbound</b> Replace Rocker Bearings Deck Surface- Concrete Latex Overlay Replace Rocker Bearings Paint Superstructure  <b>Southbound</b> Deck Replacement Replace Two Fascia Beams New Deck Upgrades to the bridge approach	Use Caution   Lane Closure   Lane Closure	03/26/14	<b>Mid-Oct. 2014</b>
	E. Lampeter Twp.	<b>SR 2029 (Strasburg Pike-Windy Hill &amp; Millstream Intersection)</b>  Utility Reconstruct Intersection	 Closed	06/16/14	08/20/24
e	Fulton/Little Britain Twp(s)	<b>Rt. 272(Nottingham Rd.)</b> <b>Rt. 222/272 to Little Britain Rd.</b>  Resurface	 Lane Restriction	06/10/14	<b>August 2014</b>



# PennDOT Maintenance- Projects

	Municipalities' Affected	Location Activity/Projects	Traffic Control	Dates /Days
x	Mt. Joy Twp.	SR 4017 (Musser Rd.) Paving Preparation	 Flagging	Wednesday & Thursday
x	Mt. Joy Twp.	SR 4017 (Musser Rd.) Mechanical Patch	 Flagging	Friday
x	Rapho Twp.	SR 4026 (Old Line Rd.) Paving Preparation	 Flagging	Tuesday & Wednesday
x	Rapho Twp.	SR 4026 (Old Line Rd.) Mechanical Patch	 Flagging	Thursday
x	Rapho Twp.	SR 4033 (Meadow View Rd.) Paving Preparation	 Flagging	Monday & Tuesday
x	Rapho Twp.	SR 4033 (Meadow View Rd.) Mechanical Patch	 Flagging	Thursday
x	E. Cocalico Twp.	SR 1055 (Reinholds Rd.) Tree Trimming	 Flagging	Monday - Friday
x	E. Cocalico Twp.	SR 1034 (Smokestown Rd.) Shoulder Cutting	 Flagging	Friday
x	Ephrata/E. Cocalico Twp(s).	SR 1049 (Glenwood Dr.) Paving Preparation	 Flagging	Monday - Friday
x	Ephrata Twp.	SR 1020 (Meadow Valley Rd.) Shoulder Cutting	 Flagging	Monday
x	Brecknock Twp.	SR 1042 (Laushtown Rd.) Shoulder Cutting	 Flagging	Wednesday - Friday
x	Brecknock Twp.	SR 1061 (Willow St.) Shoulder Cutting	 Flagging	Wednesday & Thursday
x	Providence Twp.	SR 3014 (Buck Heights Rd.) Paving Preparation	 Flagging`	Monday & Tuesday







# COUNTY MUNICIPALITIES - ROAD PROJECTS

	Municipalities Affected	Location Activity/Projects	Traffic Control	Dates <u>Start:</u> - <u>Complete:</u>
x	Rapho Twp.	<b>N. Stickler Rd.</b> <b>Back Run Rd. to Hossler Rd.</b>  Bridge Replacement Storm Water System Installation	 Closed  Detour	06/09/14 To 09/15/14
x	Mt. Joy Twp.	<b>Trail Rd. N</b> <b>Milton Grove Rd. (N) to Harvest Rd.</b>  Install Storm Sewers	 Daytime Closure  Detour	Monday - Thursday
x	Penn Twp.	<b>Bucknoll Rd.</b> <b>Woodlot Rd. to Holly Tree Rd.</b>  Bridge Replacement	 Daytime Closure  Detour	08/04/14 To 08/22/14
x	Columbia Boro.	<b>Front Street @ Rail Crossing</b> <b>Union St. to Locust St.</b>  Repair Make Improvements	 Closed  Detour	07/28/14 Monday To 08/18/14 Monday
x	Manheim Twp.	<b>Various Township Roads</b>  Paving	 Flagging`	Week 07/28/14
x	Warwick Twp.	<b>Toll Gate Rd.</b> <b>Rt. 501 to W. Newport Rd.</b>  Road Reconstruction & Paving	 Closed To thru Traffoc	Monday To Friday
x	Ephrata Boro .	<b>Church Ave.</b> <b>Cocalico Creek Bridge to Industrial Dr.</b>  Install Water Main	 Closed  Detour	July 07, 2014 To Sept. 19, 2014
x	Ephrata Twp.	<b>Ridge Ave</b> <b>Old Church Rd. to Glenwood Dr,</b>  Off-Road Work	<b>USE CAUTION</b>	July 28, 2014 TO August 08, 2014
x	W. Earl Twp.	<b>Mill Way Rd.</b> <b>Ephrata Twp. Line to South Conestoga View Dr.</b>  Install Storm Pipe	 Daytime Closure	Monday 08/04/14 To Tuesday (08/05/14)
x	Earl Twp.	<b>Shirk Rd.</b> <b>Lindengrove Rd. to Huyayd Rd.</b>  Road Widening	 Closed  Detour	08/04/14 To 08/14/14
x	Brecknock Twp.	<b>Various Township Rd(s).</b>  Mowing	<b>USE CAUTION</b>	Week 08/04/14

COUNTY MUNICIPALITIES - ROAD PROJECTS continued

	Municipalities Affected	Location Activity/Projects	Traffic Control	Dates Start: - Complete:
x N o t e  # 1	Lancaster Twp.	<b>Schoolhouse Rd.</b>  Prep for Paving – Milling etc.  Paving	 Flagging	August 07 & 08 August 09 & 10 NO ACTIVITY August 11 & 12
x	Eden Twp.	<b>Springville Rd. (448 Springville Rd.)</b>  Pipe Repair	 Closed	Week 08/04/14 1 - Day

LANCASTER COUNTY OWNED BRIDGE PROJECTS

	Municipalities Affected	Location Activity/Projects	Traffic Control	Dates Start: - Complete:
x	Earl Twp.	<b>Conestoga #4 Bridge</b> <b>White Oak Rd.</b> <b>Bridge over Conestoga River</b>  Bridge	Effective 06/18/14   Closed	Start -6/18/14 Estimated Completion 2-plus Years.
x	W. Lampeter Twp.	<b>Eckman Rd.</b> <b>Bridge Over Mill Creek</b>  Bridge	 Closed	Estimated Completion Fall of 2014
x	Leacock Twp.	<b>Pequea #2 Bridge</b> <b>Pequea Valley Rd.</b> <b>Bridge over Pequea Creek</b>  Bridge	 Closed	<b>CLOSED</b> UNTIL FURTHER NOTICE
x	Manor Twp.	<b>Creek Rd.</b> <b>Bridge over Little Conestoga Creek</b>  >County has no Plans to Replace Bridge	 Closed	Indefinite
x	Martic/Conestoga Twp(s).	<b>Loop Rd.</b> <b>Bridge over Pequea Creek</b>  Bridge Repair Evaluation	 Closed	Indefinite
x	Fulton Twp.	<b>Peters Creek Rd.</b> <b>Bridge over Peter's Creek</b>  Bridge	 Closed	Closed Permanently