

## 2014 - Lancaster County Road Work

### July 28 through August 01

Note: Holiday on Friday

[www.co.lancaster.pa.us/planning](http://www.co.lancaster.pa.us/planning)

Prepared by

LCPC - Transportation Division

#### Notes:






>**Headlights: Must be “Turned On” while driving through Construction Areas.**

>Normal work hours are 7:00am to 3:30pm except where noted.


>Roads and Streets may be partially or completely closed Mon. through Fri.

>**Inclement weather** may delay or postpone scheduled work





## PennDOT MAJOR ROAD PROJECTS

	Municipalities Affected	Location Activity/Project	Traffic Control	Est. /Actual Start Date	Est. Comp. Date
	Mt. Joy Twp. Rapho Twp.	<b>Rt. 283</b> <b>Just East of Elizabethtown Rd. Overpass to Just West of Little Chiques Creek in Rapho Twp.</b>  Base Repair Remove top Layer of Asphalt Bituminous Resurfacing	 Lane Restriction  Flagging  Sunday thru Thursday 9:00pm to 6:00am	Rescheduled for 07/20/14	<b>End 2014</b>
s	Rapho Twp.	<b>SR 4062 (Eby Chiques Rd.)</b>  (New) Bridge Over Amtrak	 Closed	07/08/13	<b>October 2014</b>
k	W. Hempfield Twp.	<b>SR 3017 (Stony Battery Rd.) Donnerville Rd. to Rt. 30</b>  Road Widening Paving	 Flagging  Daytime Hours 9:00am to 3:00pm  Nighttime Hours 9:00pm to 6:00am	03/05/14	<b>Fall 2014</b>
e	Upper Leacock Twp, Villages of – Leacock, Leola, Bareville Groffdale New Holland Boro.	<b>Rt. 23</b> <b>Wilson Ave. to Kinzer Ave.</b>  Repair Roadway Mill Roadway Paving Miscellaneous Work	 Flagging  Daytime Hours 9:00am to 3:00pm  Night Time Hours 6:00pm to 6:00am	08/12/13	End – Oct. 2014
















# PennDOT MAJR ROAD PROJECTS (continued)

	Municipalities Affected	Location Activity/Project	Traffic Control	Est. /Actual Start Date	Est. Comp. Date
	Ephrata Boro.	<b>Rt. 272</b> <b>Bridge over Rt. 322</b>  <b>Rehabilitate Bridge over Rt. 322.</b> Abutment Wall/ Bridge Beam Painting Replace Bridge Deck Roadway Approach Replace Guiderail	 Lane Restriction/Flagging	04/07/14	<b>2014</b> <b>End of Year</b>
s	City of Lancaster/ Manheim Twp.	<b>Rt. 222 (Lititz Pike)</b> <b>Bridge over Amtrak Railroad</b>  <b>Duke St. &amp; Liberty St.</b>  Bridge Construction Bridge Approaches  >>> <b>N. Queen St.</b> <b>1 – Lane Open</b>  <b>Widen McGovern Ave</b>	<b>Open Single Lane</b> <b>Both Direction</b>	03/15/13	<b>Tentative</b> <b>Completion</b>  <b>07/09/14</b> <b>OPEN</b>  <b>08/01/14</b>










# PennDOT MAJOR ROAD PROJECTS (continued)

			<b>Location Activity/Project</b>	<b>Traffic Control</b>	<b>Est. /Actual Start Date</b>	<b>Est. Comp. Date</b>
	J k	Lancaster Twp.	<b>Rt. 222 (Willow Street Pike) Bridges over Conestoga River</b>  <b>Northbound</b> Replace Rocker Bearings Deck Surface- Concrete Latex Overlay Replace Rocker Bearings Paint Superstructure  <b>Southbound</b> Deck Replacement Replace Two Fascia Beams New Deck Upgrades to the bridge approach	Use Caution   Lane Closure   Lane Closure	03/26/14	<b>Mid-Oct 2014</b>
		E. Lampeter Twp.	<b>SR 2029 (Strasburg Pike- Windy Hill &amp; Millstream Intersection)</b>  Utility Reconstruct Intersection	 Closed	<b>06/16/14</b>	<b>08/20/24</b>
	e	Fulton/Little Britain Twp(s)	<b>Rt. 272(Nottingham Rd.) Rt. 222/272 to Little Britain Rd.</b>  Resurface	 Lane Restriction	<b>06/10/14</b>	<b>August 2014</b>







# PennDOT Maintenance- Projects

	Municipalities' Affected	Location Activity/Projects	Traffic Control	Dates /Days
	Mt. Hoy Twp.	SR 4025 (Cloverleaf Rd.) Base Repair	 Flagging	Tuesday - Thursday
	Penn Twp.	SR 4030 (Newport Rd.) Base Repair	 Flagging	Thursday & Friday
	Rapho Twp.	SR 4008 Elizabethtown Road @ Wisegarner Rd. Bridge Repair	 Flagging	Monday - Friday
	Rapho Twp.	SR 4032 (Cider Press Rd.) Paving	 Flagging	Monday - Thursday
	Rapho Twp.	SR 4033 (Meadowview Rd.) Base Repair	 Flagging	Monday & Tuesday
	Ephrata Twp.	SR 1049 (Glenwood Dr.) Paving Preparation	 Flagging	Monday - Friday
	Ephrata Twp.	SR 1025 (Bethany Rd.) Shoulder Cutting	 Flagging	Monday - Wednesday
	Ephrata Twp.	SR 1020 (Meadow Valley Rd.) Shoulder Cutting	 Flagging	Thursday
	Denver Boro.	SR 1055 (Monroe St.) Tree Trimming	 Flagging	Monday - Friday
	Brecknock Twp.	SR 1042 (Lauschtown Rd.) Shoulder Cutting	 Flagging	Friday
	Lancaster Twp.	SR 3009 (Millwood Rd. Long Lane to Rt. 222) Milling Notches	 Flagging`	Monday - Friday
	Manor Twp.	SR 3031 (Donnerville Rd. SR 999 to Charlestown Rd.) Sink Hole	 Closed	Tuesday - Friday
	Manor Twp.	SR 3032 (Letort Rd. over Conestoga River) Inspection	 Flagging`	Wednesday
	Providence Twp.	SR 3014 (Buck Heights Rd.) Paving	 Flagging`	Friday
	Eden Colerain Twp(s).	SR 2015 Pumping Station Rd.) Paving Back-up	 Flagging`	Monday - Friday

## COUNTY MUNICIPALITIES - ROAD PROJECTS

	Municipalities Affected	Location Activity/Projects	Traffic Control	Dates <u>Start:</u> - <u>Complete:</u>
	Rapho Twp.	<b>N. Stickler Rd. Back Run Rd. to Hossler Rd.</b>  Bridge Replacement Storm Water System Installation	 Closed  Detour	06/09 14 To 09/15/14
	Mt. Joy Twp.	<b>Campus Rd. Ridge Rd. to Sheaffer Rd.</b>  <b>Install Speed Tables</b>	 Daytime Closure  Detour	Monday & Tuesday
	Manheim Twp.	<b>Various Township Roads</b>  Paving	 Flagging`	Week 07/28/14
	Warwick Twp.	<b>Landis Valley Rd. Owl Hill Rd. to Brubaker Rd</b>  Storm Sewer Work	 Daytime Closure  Detour	Monday To Thursday
	Ephrata Boro .	<b>Church Ave. Cocalico Creek Bridge to Industrial Dr.</b>  Install Water Main	 Closed  Detour	July 07, 2014 To Sept. 19, 2014
	Ephrata Twp.	<b>Ridge Ave Old Church Rd. to Glenwood Dr,</b>  Off-Road Work	<b>USE CAUTION</b>	July 28, 2014 TO August 08, 2014

## LANCASTER COUNTY OWNED BRIDGE PROJECTS

	Municipalities Affected	Location Activity/Projects	Traffic Control	Dates Start: - Complete:
x	Earl Twp.	<b>Conestoga #4 Bridge</b> <b>White Oak Rd.</b> <b>Bridge over Conestoga River</b>  Bridge	Effective 06/18/14  Closed	Start -6/18/14 Estimated Completion 2-plus Years.
x	W. Lampeter Twp.	<b>Eckman Rd.</b> <b>Bridge Over Mill Creek</b>  Bridge	 Closed	Estimated Completion Fall of 2014
x	Leacock Twp.	<b>Pequea #2 Bridge</b> <b>Pequea Valley Rd.</b> <b>Bridge over Pequea Creek</b>  Bridge	 Closed	<b>CLOSED</b> UNTIL FURTHER NOTICE
x	Manor Twp.	<b>Creek Rd.</b> <b>Bridge over Little Conestoga</b> <b>Creek</b>  >County has no Plans to Replace Bridge	 Closed	Indefinite
x	Martic/Conestoga Twp(s).	<b>Loop Rd.</b> <b>Bridge over Pequea Creek</b>  Bridge Repair Evaluation	 Closed	Indefinite
x	Fulton Twp.	<b>Peters Creek Rd.</b> <b>Bridge over Peter's Creek</b>  Bridge	 Closed	Closed Permanently