

## 2014 - Lancaster County Road Work

July 21 through July 25

Note: Holiday on Friday

[www.co.lancaster.pa.us/planning](http://www.co.lancaster.pa.us/planning)

Prepared by

LCPC - Transportation Division

### Notes:






>**Headlights: Must be “Turned On” while driving through Construction Areas.**

>Normal work hours are 7:00am to 3:30pm except where noted.

>Roads and Streets may be partially or completely closed Mon. through Fri.





>**Inclement weather** may delay or postpone scheduled work

## PennDOT MAJOR ROAD PROJECTS














	Municipalities Affected	Location Activity/Project	Traffic Control	Est. /Actual Start Date	Est. Comp. Date
	Mt. Joy Twp. Rapho Twp.	<b>Rt. 283</b> <b>Just East of Elizabethtown Rd. Overpass to Just West of Little Chiques Creek in Rapho Twp.</b>  Base Repair Remove top Layer of Asphalt Bituminous Resurfacing	 Lane Restriction  Flagging  Sunday thru Thursday 9:00pm to 6:00am	Rescheduled for 07/20/14	<b>End 2014</b>
s	Rapho Twp.	<b>SR 4062 (Eby Chiques Rd.)</b>  (New) Bridge Over Amtrak	 Closed	07/08/13	<b>October 2014</b>
k	W. Hempfield Twp.	<b>SR 3017 (Stony Battery Rd.) Donnerville Rd. to Rt. 30</b>  Road Widening Paving	 Flagging  Daytime Hours 9:00am to 3:00pm  Nighttime Hours 9:00pm to 6:00am	03/05/14	<b>Fall 2014</b>
e	Upper Leacock Twp, Villages of – Leacock, Leola, Bareville Groffdale New Holland Boro.	<b>Rt. 23</b> <b>Wilson Ave. to Kinzer Ave.</b>  Repair Roadway Mill Roadway Paving Miscellaneous Work	 Flagging  Daytime Hours 9:00am to 3:00pm  Night Time Hours 6:00pm to 6:00am	08/12/13	End – Oct. 2014






## PennDOT MAJOR ROAD PROJECTS (continued)

			<b>Location</b> Activity/Project	Traffic Control	Est. /Actual Start Date	Est. Comp. Date
	J k	Lancaster Twp.	<b>Rt. 222 (Willow Street Pike)</b> <b>Bridges over Conestoga River</b>  <b>Northbound</b> Replace Rocker Bearings Deck Surface- Concrete Latex Overlay Replace Rocker Bearings Paint Superstructure  <b>Southbound</b> Deck Replacement Replace Two Fascia Beams New Deck Upgrades to the bridge approach	Use Caution   Lane Closure   Lane Closure	03/26/14	<b>Mid-Oct</b> <b>2014</b>
		E. Lampeter Twp.	<b>SR 2029 (Strasburg Pike-</b> <b>Windy Hill &amp; Millstream</b> <b>Intersection</b>  Utility Reconstruct Intersection	 Closed	<b>06/16/14</b>	<b>08/20/24</b>
	e	Fulton/Little Britain Twp(s)	<b>Rt. 272(Nottingham Rd.)</b> <b>Rt. 222/272 to Little Britain</b> <b>Rd.</b>  Resurface	 Lane Restriction	<b>06/10/14</b>	<b>August 2014</b>






# PennDOT Maintenance – PROJECTS

	Municipalities' Affected	Location Activity/Projects	Traffic Control	Dates /Days
x	Rapho Twp.	SR 2008 Elizabethtown Road @ Wisegarner Rd. Culvert Repair	 Flagging	Monday - Friday
x	Rapho Twp.	SR 4032 (Cider Press Rd.) Base Repair	 Flagging	Wednesday - Friday
x	Rapho Twp.	SR 4032 (Cider Press Rd.) Paving	 Flagging	Friday
x	Rapho Twp.	SR 4033 (Meadowview Rd.) Paving	 Flagging	Wednesday & Friday
x	Rapho Twp.	SR 4033 9Meadowview Rd.) Paving		
x	Clay/Elizabeth Twp.	SR 1028 (E. Brubaker Valley Rd.) Crack Sealing	 Flagging	Monday - Wednesday
x	Warwick/Ephrata Twps.	SR 1018 (Rothsville Rd.) Crack Sealing	 Flagging	Wednesday - Friday
x	Warwick/Ephrata Twp(s).	SR 1024 (Lincoln Rd.) Pipe Flushing	 Flagging	Monday - Friday
x	Ephrata Twp.	SR 1049 (Glenwood Dr./ Valley View Rd.) Milling Paving Notches	 Flagging	Monday - Friday
x	.W. Earl Twp.	SR 1022 (Tobacco Rd.) Paving	 Flagging`	Monday & Tuesday
x	Conestoga Twp.	SR 3022 (Main St.- Conestoga) Crack Sealing	 Flagging`	Wednesday
x	Martic Twp.	SR 3023 (Frogtown Rd.) Crack Sealing	 Flagging`	Tuesday
x	Pequea/W. Lampeter Twp(s).	SR 3009 (Millwood Rd.) Paving Preparation	 Flagging`	Monday - Friday
x	W. Lampeter Twp.	Rt. 222 (Willow Street Pike) Crack Sealing	 Flagging`	Thursday















## PennDOT Maintenance – PROJECTS continued

	Municipalities' Affected	Location Activity/Projects	Traffic Control	Dates /Days
x	Manor Twp.	SR 3030 (River Rd.) Washout	 Flagging	Wednesday
x	Bart Twp.	SR 2026 (White Oak Rd.) Paving reparation	 Flagging	Monday - Friday
x	Fulton Twp.	SR 3004 (Furniss Rd.) Seal Paving	 Flagging`	Monday







## COUNTY MUNICIPALITIES - ROAD PROJECTS

	Municipalities Affected	Location Activity/Projects	Traffic Control	Dates <u>Start:</u> - <u>Complete:</u>
x	Rapho Twp.	N. Stickler Rd. Back Run Rd. to Hossler Rd. Bridge Replacement Storm Water System Installation	 Closed  Detour	06/09 14 To 09/15/14
x	E. Cocalico Twp.	Horseshoe Trail Rd. Swamp Bridge Rd. to Bridge Rd. Paving	 Daytime Closure Locals Will Have Access	Monday - Friday 07/21/14 to 07/25/14
x	Ephrata Boro .	Church Ave. Cocalico Creek Bridge to Industrial Dr. Install Water Main	 Closed  Detour	July 07, 2014 To Sept. 19, 2014

## County Municipalities Road Projects - continued

	Municipalities Affected	Location Activity/Projects	Traffic Control	Dates <u>Start:</u> - <u>Complete:</u>
x	W. Cocalico Twp.	<b>Horse Trail Rd. Ridge Rd. to Swamp Bridge Rd.</b>  Paving	 Flagging`  Lane Restriction  Lane Closure  Daytime Closure Open to Local Residents	07/21/14 To 07/25/14
x	Brecknock Twp.	<b>Pleasant Valley Rd.</b>  Pipe Work	 Flagging`  Lane Closure	Monday & Tuesday
x	Brecknock Twp.	<b>Oaklyn Drive Yellow Hill &amp; Rt. 625</b>  Blacktop Patch	 Flagging`  Possible Lane Closure	Wednesday & Thursday
x	Providence Twp.	<b>200 Block Clearfield Rd. Truce Rd. and Rawlinsville</b>  Reclaim Roadway & Repave	 Daytime Closure	07/22/14 To 07/25/14
x	Providence Twp.	<b>Clearfield Rd. Penny Rd. to Martic Twp. Line (Magnolia Dr.)</b>  Reclaim Roadway & Repave	 Daytime Closure	07/21/14 To 07/25/14
x	Providence Twp.	<b>Sawmill Rd. Pennsy Rd. to Scheller Rd.</b>  Crosspipe Replacement	 Daytime Closure	07/21/14 To 07/22/14
x	E. Lampeter Twp.	<b>Bowman Rd. Rockvale Rd. to Leaman Rd.</b>  Culvert / Bridge Work	 Closed  Detour	07/15/14 Wednesday To Until Further Notice
x	Eden Twp.	<b>Piccadilly Hill Rd.</b>  Road Repair	 Closed	Wk. 07/21/14 Closed 1 day

## LANCASTER COUNTY OWNED BRIDGE PROJECTS

		Municipalities Affected	Location Activity/Projects	Traffic Control	Dates Start: - Complete:
	x	Earl Twp.	<b>Conestoga #4 Bridge</b> <b>White Oak Rd.</b> <b>Bridge over Conestoga River</b>  Bridge	Effective 06/18/14   Closed	Start -6/18/14 Estimated Completion 2-plus Years.
	x	W. Lampeter Twp.	<b>Eckman Rd.</b> <b>Bridge Over Mill Creek</b>  Bridge	 Closed	Estimated Completion Fall of 2014
	<b>x</b>	Leacock Twp.	<b>Pequea #2 Bridge</b> <b>Pequea Valley Rd.</b> <b>Bridge over Pequea Creek</b>  Bridge	 Closed	<b>CLOSED</b> <b>UNTIL FURTHER</b> <b>NOTICE</b>
	x	Manor Twp.	<b>Creek Rd.</b> <b>Bridge over Little Conestoga</b> <b>Creek</b>  >County has no Plans to Replace Bridge	 Closed	Indefinite
	x	Martic/Conestoga Twp(s).	<b>Loop Rd.</b> <b>Bridge over Pequea Creek</b>  Bridge Repair Evaluation	 Closed	Indefinite
	x	Fulton Twp.	<b>Peters Creek Rd.</b> <b>Bridge over Peter's Creek</b>  Bridge	 Closed	Closed Permanently

m