

REVISION #1

04/21/14

## Lancaster County Road Work

### Apr 21 through Apr 25






[www.co.lancaster.pa.us/planning](http://www.co.lancaster.pa.us/planning)

Prepared by  
LCPC - Transportation Division



**Notes:**

- >**Headlights: Must be “Turned On” while driving through Construction Areas.**
- >Normal work hours are 7:00am to 3:30pm except where noted.
- >Roads and Streets may be partially or completely closed Mon. through Fri.
- >**Inclement weather** may delay or postpone scheduled work






## PennDOT MAJOR ROAD PROJECTS

	Municipalities Affected	Location Activity/Project	Traffic Control	Est. /Actual Start Date	Est. Comp. Date
s	Rapho Twp.	<b>SR 4062 (Eby Chiques Rd.)</b>  (New) Bridge Over Amtrak	 Closed	07/08/13	<b>October 2014</b>
	W. Hempfield Twp.	<b>SR 3017 (Stony Battery Rd.) Donnerville Rd. to Rt. 30</b>  Road Widening	 Flagging  Daytime Hours 9:00am to 3:00pm  Nighttime Hours 6:00pm to 6:00am	03/05/14	<b>Fall 2014</b>
e	Upper Leacock Twp, Villages of – Leacock, Leola, Bareville Groffdale New Holland Boro.	<b>Rt. 23 Wilson Ave. to Kinzer Ave.</b>  Repair Roadway Mill Roadway Paving	 Flagging  Daytime Hours 9:00am to 3:00pm  Night Time Hours 6:00pm to 6:00am	08/12/13	<b>To Be Completed 2014</b>
	Ephrata Boro.	<b>Rt. 272 Bridge over Rt. 322</b>  <b>Rehabilitate Bridge over Rt. 322.</b> Abutment Wall/ Bridge Beam Painting Replace Bridge Deck Roadway Approach Replace Guiderail	  Lane Restriction/Flagging	04/07/14	<b>2014 End of Year</b>




## PennDOT MAJR ROAD PROJECTS (continued)

	Municipalities Affected	Location Activity/Project	Traffic Control	Est. /Actual Start Date	Est. Comp. Date
s	City of Lancaster/ Manheim Twp.	<p><b>Rt. 222 (Lititz Pike) Bridge over Amtrak Railroad</b></p> <p><b>Duke St. &amp; Liberty St.</b></p> <p>Bridge Construction Bridge Approaches</p>		03/15/13	<b>Tentative Completion</b>  Spring 2014
		<p>&gt;&gt;&gt; <b>&gt;Keller Ave. Lititz Pike to Glen Moore Cir.</b></p> <p>Storm Sewer Installation</p>	 Closed	06/14/13	<b>Tentative Completion</b>  Mid April 2014
		<p>&gt;&gt;&gt; <b>&gt;New Traffic Pattern&lt;</b></p> <p><b>&gt;McGovern Ave. Lititz Pike to Queen St.</b></p> <p><b>&gt;Liberty St. Prince St. to Lititz Pike</b></p> <p><b>&gt;Lime St. (North) @Liberty St.</b></p> <p><b>&gt;Lititz Pike Bridge (Existing)</b></p>	 Closed		<b>Tentative Completion</b>  Late April 2014
		<p>&gt;&gt;&gt; <b>Amtrak Station Access</b></p> <p><b>Lititz Pike (South) Liberty to Queen St.</b></p> <p><b>Manheim Pike/Prince St. (South) Liberty to Queen St</b></p> <p><b>Lime St. (North) Liberty St. to Queen St.</b></p> <p><b>Queen St. (North) Liberty St. to Amtrak Station</b></p>			


## PennDOT MAJOR ROAD PROJECTS (continued)

	Municipalities Affected	Location Activity/Project	Traffic Control	Est. /Actual Start Date	Est. Comp. Date
s	City of Lancaster	<b>SR 1063 (New Holland Pike)</b> <b>Lancaster City Line to Plum St.</b>  Miscellaneous Work	Complete for 2013	<b>Restart</b> <b>Spring</b> <b>2014</b>	<b>Complete</b> <b>2014</b>
j	Lancaster Twp.	<b>Rt. 222 (Willow Street Pike)</b> <b>Bridges over Conestoga River</b>  <b>Northbound</b> Replace Rocker Bearings Deck Surface- Concrete Latex Overlay Replace Rocker Bearings Paint Superstructure  <b>Southbound</b> Deck Replacement Replace Two Fascia Beams New Deck Upgrades to the bridge approach	Use Caution   Lane Closure   Lane Closure	03/26/14	<b>Mid-Oct</b> <b>2014</b>
e	Salisbury Twp.	<b>Rt. 897 (White Horse Rd.)</b> <b>Rt. 30 to Rt. 340</b>  Miscellaneous	  <b>Flagging/Lane</b> <b>Restriction</b>	08/12/13	<b>Complete</b> <b>2014</b>
e	W. Earl/Upper Leacock Twp(s).	<b>Rt. 772</b> <b>Brownstown to Rt. 23</b>  Paving Miscellaneous Work	 <b>Flagging</b>  <b>&gt;&gt;Night Time</b>		<b>Winter</b> <b>Shutdown</b>  <b>To Be</b> <b>Completed</b> <b>2014</b>




## PennDOT MAJOR ROAD PROJECTS (continued)

	Municipalities Affected	Location Activity/Project	Traffic Control	Est. /Actual Start Date	Est. Comp. Date
s	E. & W. Lampeter Twp(s)/Strasburg Boro.	<p>&gt;&gt;SR 2029Strasburg Pike Edisonville Rd. to Pioneer Rd.</p> <p>&gt;&gt;SR 2029 (Strasburg Pike) Rt. 462 to Rt. 741 Strasburg Boro.</p> <p>&gt;&gt;Rt. 462 Greenfield Rt. To Rt. 30 Overpass</p> <p>Drainage Updates Base Repair ADA Ramps Guide Rails Milling &amp; Paving</p>	 <p>Flagging/Lane Restriction</p>	<p>Tentative March 2014</p> <p>Oct 2013</p>	<p>Tentative April 2014</p> <p>June 2014</p>
s	E. Lampeter Twp.	<p>SR 2029 (Strasburg Pike – Windy Hill &amp; Millstream Intersection)</p> <p>Reconstruct Intersection</p>	 <p>Lane Restriction Flagging</p>	<p>Mar 05 2014</p>	<p>September 2014</p>
e	Conestoga/Martic Twp(s). Line	<p>Rt. 324 (Pequea Blvd.) Bridge over Pequea Creek In Village of Martic Forge.</p> <p>Rehabilitate Bridge Includes: New Seals Expansion Joints Concrete Spall Repair 1.5-inch Latex-Modified Concrete Overlay</p>	 <p>Closed/Detour</p> <p>Detour SR 3017 (River Rd.) SR 3038 (Bridge Valley Rd.)</p>	<p>Feb 27 2014</p>	<p>End May 2014</p>









# PennDOT Maintenance – PROJECTS

	Municipalities Affected	Location Activity/Projects	Traffic Control	Dates /Days
	E. Donegal Twp.	SR 4003 (Longenecker Rd.) Base Repair	 Flagging`	Thursday
	Rapho Twp.	Rt. 72 (Lancaster Rd.) Shoulder Maintenance	 Flagging`	Monday Wednesday - Friday
	Rapho Twp.	SR 4003 (Longenecker Rd.) Underdrain	 Flagging`	Friday
	Manheim Twp.	Rt. 30 Patching Potholes	 Lane Closure	Monday - Thursday
	Various Twp.	Rt. 30 Boom Mowing	SHOULDER WORK (Off Road)	Monday Wednesday & Thursday
	Clay Twp./W. Cocalico Twp.	SR 1026 (Mt. Airy Rd .& Hopeland Rd.) Crack Sealing	 Flagging`	Wednesday - Friday
	W. Earl Twp.	Rt. 272 (Oregon Pike) Base Repair	 Flagging`	Friday
	W. Earl Twp.	SR 1025 (N. Farmersville Rd.) Base Repair	 Flagging`	Wednesday - Friday
	E. Earl Twp.	SR 1044 (Union Grove Rd.) Base Repair	 Flagging`	Monday & Wednesday
	Upper Leacock Twp.	SR 1029 (Hunsicker Rd.) Base Repair	 Flagging`	Monday Wednesday - Friday
	Conestoga Twp.	SR 3022 (Main Street) Base Repair	 Flagging`	Monday
	Ephrata Twp.	SR 1020 (Meadow Valley Rd.) Bridge Repair	 Flagging`	Monday Wednesday & Thursday
	Caernarvon Twp.	SR 1019 (California Rd. & Shirktown Rd.) Shoulder Cutting	 Flagging`	Monday Wednesday - Friday
	Strasburg Twp.	SR 2026 (White Oak Rd.) Inlets	 Flagging`	Monday Wednesday - Friday

## PennDOT Maintenance – PROJECTS





	Municipalities Affected	Location Activity/Projects	Traffic Control	Dates /Days
	Conestoga Twp.	SR 3022 (Main Street – Conestoga) Base Repair	 Flagging	Monday
	Martic Twp.	SR 3019 (Red Hill Rd.) Drainage	 Flagging`	Monday Wednesday - Friday
	Bart Twp.	Rt. 896 (Georgetown Rd.) Patching	 Flagging`	Monday

## COUNTY MUNICIPALITIES - ROAD PROJECTS

	Municipalities Affected	Location Activity/Projects	Traffic Control	Dates Start: - Complete:
	Conoy Twp.	Locust Grove Rd. Rt. 441 to S. Second St. Bridge Repair	 Closed	04/16/14 To 06/06/14
	Mt. Joy Boro.	All Streets Street Sweeping	USE CAUTION	04/21/14 TO 04/25/14
REV #1	Penn Twp.	Memorial Rd. W. Lexington Rd. to Newport Rd. Road Repair	 Daytime Closure	04/22/14 To 04/23/14
	Rapho Twp.	Mastersonville Rd. N. Colebrook Rd. to Shumaker Rd. Bridge Replacement	  Closed/Detour	04/21/14 TO 06/30/14
	E. Hempfield Twp.	Various Streets Street Sweeping	USE CAUTION	Monday - Friday
	Brecknock Twp.	Various Township Roads Oil & Chip	 Flagging	Monday - Friday
	Conestoga Twp.	Various Twp Roads Tree Trimming & Pot Hole Patching	 Flagging  Lane Restriction	Monday - Friday
	Eden Twp.	Various Township Roads Skin Patching	Use Caution  Flagging	Wk. 04/1 4



## LANCASTER COUNTY OWNED BRIDGE PROJECTS

		<b>Municipalities Affected</b>	<b>Location Activity/Projects</b>	<b>Traffic Control</b>	<b>Dates Start: - Complete:</b>
	x	W. Lampeter Twp.	<b>Eckman Rd.</b> <b>Bridge Over Mill Creek</b>  Bridge	 Closed	Estimated Completion Fall of 2014
	x	Leacock Twp.	<b>Pequea #2 Bridge</b> <b>Pequea Valley Rd.</b> <b>Bridge over Pequea Creek</b>  Bridge	 Closed	<b>CLOSED</b> UNTIL FURTHER NOTICE
	x	Manor Twp.	<b>Creek Rd.</b> <b>Bridge over Little Conestoga Creek</b>  >County has no Plans to Replace Bridge	 Closed	Indefinite
	x	Martic/Conestoga Twp(s).	<b>Loop Rd.</b> <b>Bridge over Pequea Creek</b>  Bridge Repair Evaluation	 Closed	Indefinite