

REVISION
Rev #1
Page 6
Lancaster County Road Work
Apr 14 through Apr 18






www.co.lancaster.pa.us/planning

Prepared by
LCPC - Transportation Division



Notes:

- >**Headlights: Must be “Turned On” while driving through Construction Areas.**
- >Normal work hours are 7:00am to 3:30pm except where noted.
- >Roads and Streets may be partially or completely closed Mon. through Fri.
- >**Inclement weather** may delay or postpone scheduled work






PennDOT MAJOR ROAD PROJECTS

	Municipalities Affected	Location Activity/Project	Traffic Control	Est. /Actual Start Date	Est. Comp. Date
s	Rapho Twp.	SR 4062 (Eby Chiques Rd.) (New) Bridge Over Amtrak	 Closed	07/08/13	October 2014
	W. Hempfield Twp.	SR 3017 (Stony Battery Rd. Donnerville Rd. to Rt. 30) Road Widening	 Flagging Daytime Hours 9:00am to 3:00pm Nighttime Hours 6:00pm to 6:00am	03/05/14	Fall 2014
e	Upper Leacock Twp, Villages of – Leacock, Leola, Bareville Groffdale New Holland Boro.	Rt. 23 Wilson Ave. to Kinzer Ave. Repair Roadway Mill Roadway Paving	 Flagging Daytime Hours 9:00am to 3:00pm Night Time Hours 6:00pm to 6:00am	08/12/13	To Be Completed 2014
	Ephrata Boro.	Rt. 272 Bridge over Rt. 322 Rehabilitate Bridge over Rt. 322. Abutment Wall/ Bridge Beam Painting Replace Bridge Deck Roadway Approach Replace Guiderail	  Lane Restriction/Flagging	04/07/14	2014 End of Year




PennDOT MAJR ROAD PROJECTS (continued)

	Municipalities Affected	Location Activity/Project	Traffic Control	Est. /Actual Start Date	Est. Comp. Date
s	City of Lancaster/ Manheim Twp.	<p>Rt. 222 (Lititz Pike) Bridge over Amtrak Railroad</p> <p>Duke St. & Liberty St.</p> <p>Bridge Construction Bridge Approaches</p>		03/15/13	Tentative Completion Spring 2014
		<p>>>>> >Keller Ave. Lititz Pike to Glen Moore Cir.</p> <p>Storm Sewer Installation</p>	 Closed	06/14/13	Tentative Completion Mid April 2014
		<p>>>>> >New Traffic Pattern<</p> <p>>McGovern Ave. Lititz Pike to Queen St.</p> <p>>Liberty St. Prince St. to Lititz Pike</p> <p>>Lime St. (North) @Liberty St.</p> <p>>Lititz Pike Bridge (Existing)</p>	 Closed		Tentative Completion Late April 2014
		<p>>>>> Amtrak Station Access</p> <p>Lititz Pike (South) Liberty to Queen St.</p> <p>Manheim Pike/Prince St. (South) Liberty to Queen St</p> <p>Lime St. (North) Liberty St. to Queen St.</p> <p>Queen St. (North) Liberty St. to Amtrak Station</p>			







PennDOT MAJOR ROAD PROJECTS (continued)

	Municipalities Affected	Location Activity/Project	Traffic Control	Est. /Actual Start Date	Est. Comp. Date
s	City of Lancaster	SR 1063 (New Holland Pike) Lancaster City Line to Plum St. Miscellaneous Work	Complete for 2013	Restart Spring 2014	Complete 2014
	Lancaster Twp.	Rt. 222 (Willow Street Pike) Bridges over Conestoga River Northbound Replace Rocker Bearings Deck Surface- Concrete Latex Overlay Replace Rocker Bearings Paint Superstructure Southbound Deck Replacement Replace Two Fascia Beams New Deck Upgrades to the bridge approach	Use Caution  Lane Closure  Lane Closure	03/26/14	Mid-Oct 2014
e	Salisbury Twp.	Rt. 897 (White Horse Rd.) Rt. 30 to Rt. 340 Miscellaneous	  Flagging/Lane Restriction	08/12/13	Complete 2014
e	W. Earl/Upper Leacock Twp(s).	Rt. 772 Brownstown to Rt. 23 Paving Miscellaneous Work	 Flagging >>Night Time		Winter Shutdown To Be Completed 2014








PennDOT MAJOR ROAD PROJECTS (continued)

	Municipalities Affected	Location Activity/Project	Traffic Control	Est. /Actual Start Date	Est. Comp. Date
s	E. & W. Lampeter Twp(s)/Strasburg Boro.	<p>>>Strasburg Pike Edisonville Rd. to Pioneer Rd.</p> <p>>>SR 2029 (Strasburg Pike) Rt. 462 to Rt. 741 Strasburg Boro.</p> <p>>>Rt. 462 Greenfield Rt. To Rt. 30 Overpass</p> <p>Drainage Updates Base Repair ADA Ramps Guide Rails Milling & Paving</p>	 <p>Flagging/Lane Restriction</p>	<p>Tentative March 2014</p> <p>Oct 2013</p>	<p>Tentative April 2014</p> <p>June 2014</p>
s	E. Lampeter Twp.	<p>SR 2029 (Strasburg Pike – Windy Hill & Millstream Intersection)</p> <p>Reconstruct Intersection</p>	 <p>Lane Restriction</p> <p>Flagging</p>	<p>Mar 05 2014</p>	<p>September 2014</p>
e	Conestoga/Martic Twp(s). Line	<p>Rt. 324 (Pequea Blvd.) Bridge over Pequea Creek In Village of Martic Forge.</p> <p>Rehabilitate Bridge Includes: New Seals Expansion Joints Concrete Spall Repair 1.5-inch Latex-Modified Concrete Overlay</p>	 <p>Closed/Detour</p> <p>Detour SR 3017 (River Rd.) SR 3038 (Bridge Valley Rd.)</p>	<p>Feb 27 2014</p>	<p>End May 2014</p>





PennDOT Maintenance – PROJECTS

	Municipalities Affected	Location Activity/Projects	Traffic Control	Dates /Days
x	Mt. Twp.	Rt. 283 (Section 300) Sweeping	 Lane Closure	Monday - Thursday
x	Manheim/E. Hempfield Twp(s).	Rt. 30 Patching Potholes	 Lane Closure	Monday - Thursday
x	Manheim Twp.	SR 1029 (Hunsicker Rd.) Base Repair	 Flagging`	Friday
x	Manor Twp.	SR 3022 (Main Street) Base Repair	 Flagging	Friday
x	Ephrata Twp.	SR 1020 (Meadow Valley Rd.) Bridge Repair	 Flagging`	Wednesday - Friday
x	Sadsbury Twp.	SR 2028 (Strasburg Rd.) Base Repair	 Flagging`	Thursday
x	Colerain Twp.	SR 2009 (Noble Road) Base Repair	 Flagging`	Wednesday
x	Strasburg Twp.	SR 2030 (Lime Valley Rd.) Rd.) Seeding	 Flagging`	Monday & Tuesday
x	Strasburg Twp.	SR 2030 (Lime Valley Rd.) Bank Removal	 Flagging`	Monday & Tuesday
x	Brecknock Twp.	SR 1046 (Fivepointville Rd.) Base Repair	 Flagging	Monday
x	Martic Twp.	SR 3019 (Red Hill Rd.) Drainage	 Flagging`	Wednesday - Friday
x	Bart Twp.	SR 2026 (White Oak Rd.) Inlets	 Flagging`	Monday - Friday
x	Colerain Twp.	SR 1013 (Bell Rd.) Base Repair	 Flagging`	Monday & Tuesday
x	Colerain Twp.	SR 2009 (Noble Rd.) Base Repair	 Flagging`	Wednesday

COUNTY MUNICIPALITIES - ROAD PROJECTS

	Municipalities Affected	Location Activity/Projects	Traffic Control	Dates Start: - Complete:
x	Conoy Twp.	Locust Grove Rd. Rt. 441 to S. Second St. Bridge Repair	 Closed	04/16/14 To 06/06/14
x	Mt. Joy Twp.	All Township Roads Line Painting	USE CAUTION IN WORK-AREA	April 08 7:30am to 3:00pm
x	E. Hempfield Twp.	Various Streets Street Sweeping	USE CAUTION	Monday - Friday
x	Warwick Twp.	W. Millport Rd. Highlands Dr. to Woodcrest Ave. Utility Work	  Closed/Detour	Wednesday 8:00pm To Thursday 6:00am
x	Manheim Twp.	Fruitville/ Granite Run Dr. Intersection Improvement	Expect Delays  Flagging	Monday - Friday
x	Manheim Twp.	Fruitville Pike @ W. Roseville Rd. Intersection Improvement	Expect Delays  Flagging	Monday - Friday
x	Leacock Twp.	Hatville Rd. & Fieldcrest Rd. Sewer Extension	 Flagging	Monday - Friday
REV #1	Brecknock Twp.	Various Township Roads Oil & Chip	 Flagging	Monday - Friday
x	Conestoga Twp.	Various Township Roads. Tree Trimming & Pot Hole Patching	 Flagging  Lane Restriction	Monday - Friday
x	Eden Twp.	Various Township Roads Skin Patching	Use Caution  Flagging	Wk. 04/1 4

LANCASTER COUNTY OWNED BRIDGE PROJECTS

		Municipalities Affected	Location Activity/Projects	Traffic Control	Dates Start: - Complete:
	x	W. Lampeter Twp.	Eckman Rd. Bridge Over Mill Creek Bridge	 Closed	Estimated Completion Fall of 2014
	x	Leacock Twp.	Pequea #2 Bridge Pequea Valley Rd. Bridge over Pequea Creek Bridge	 Closed	CLOSED UNTIL FURTHER NOTICE
	x	Manor Twp.	Creek Rd. Bridge over Little Conestoga Creek >County has no Plans to Replace Bridge	 Closed	Indefinite
	x	Martic/Conestoga Twp(s).	Loop Rd. Bridge over Pequea Creek Bridge Repair Evaluation	 Closed	Indefinite