

Lancaster County Road Work

Apr 07 through Apr 11




www.co.lancaster.pa.us/planning

Prepared by
LCPC - Transportation Division



Notes:

- >**Headlights: Must be “Turned On” while driving through Construction Areas.**
- >Normal work hours are 7:00am to 3:30pm except where noted.
- >Roads and Streets may be partially or completely closed Mon. through Fri.
- >**Inclement weather** may delay or postpone scheduled work






PennDOT MAJOR ROAD PROJECTS

	Municipalities Affected	Location Activity/Project	Traffic Control	Est. /Actual Start Date	Est. Comp. Date
s	Rapho Twp.	SR 4062 (Eby Chiques Rd.) (New) Bridge Over Amtrak	 Closed	07/08/13	October 2014
	W. Hempfield Twp.	SR 3017 (Stony Battery Rd. Donnerville Rd. to Rt. 30) Road Widening	 Flagging Daytime Hours 9:00am to 3:00pm Nighttime Hours 6:00pm to 6:00am	03/05/14	Fall 2014
e	Upper Leacock Twp, Villages of – Leacock, Leola, Bareville Groffdale New Holland Boro.	Rt. 23 Wilson Ave. to Kinzer Ave. Repair Roadway Mill Roadway Paving	 Flagging Daytime Hours 9:00am to 3:00pm Night Time Hours 6:00pm to 6:00am	08/12/13	To Be Completed 2014









PennDOT MAJOR ROAD PROJECTS (continued)

	Municipalities Affected	Location Activity/Project	Traffic Control	Est. /Actual Start Date	Est. Comp. Date
s	City of Lancaster/ Manheim Twp.	<p>Rt. 222 (Lititz Pike) Bridge over Amtrak Railroad</p> <p>Duke St. & Liberty St.</p> <p>Bridge Construction Bridge Approaches</p> <p>>>>> >Keller Ave. Lititz Pike to Glen Moore Cir.</p> <p>Storm Sewer Installation</p> <p>>>>> >New Traffic Pattern<</p> <p>>McGovern Ave. Lititz Pike to Queen St.</p> <p>>Liberty St. Prince St. to Lititz Pike</p> <p>>Lime St. (North) @Liberty St.</p> <p>>Lititz Pike Bridge (Existing)</p> <p>>>>> Amtrak Station Access</p> <p>Lititz Pike (South) Liberty to Queen St.</p> <p>Manheim Pike/Prince St. (South) Liberty to Queen St</p> <p>Lime St. (North) Liberty St. to Queen St.</p> <p>Queen St. (North) Liberty St. to Amtrak Station</p>	<p> Closed</p> <p> Closed</p>	<p>03/15/13</p> <p>06/14/13</p>	<p>Tentative Completion</p> <p>Spring 2014</p> <p>Tentative Completion</p> <p>Mid April 2014</p> <p>Tentative Completion</p> <p>Late April 2014</p>
















PennDOT MAJOR ROAD PROJECTS (continued)

	Municipalities Affected	Location Activity/Project	Traffic Control	Est. /Actual Start Date	Est. Comp. Date
s	City of Lancaster	SR 1063 (New Holland Pike) Lancaster City Line to Plum St. Miscellaneous Work	Complete for 2013	<u>Restart Spring 2014</u>	<u>Complete 2014</u>
	Lancaster Twp.	Rt. 222 (Willow Street Pike) Bridges over Conestoga River Northbound Replace Rocker Bearings Deck Surface- Concrete Latex Overlay Replace Rocker Bearings Paint Superstructure Southbound Deck Replacement Replace Two Fascia Beams New Deck Upgrades to the bridge approach	Use Caution  Lane Closure  Lane Closure	03/26/14	<u>Mid-Oct 2014</u>
e	Salisbury Twp.	Rt. 897 (White Horse Rd.) Rt. 30 to Rt. 340 Miscellaneous	  Flagging/Lane Restriction	08/12/13	<u>Complete 2014</u>
e	W. Earl/Upper Leacock Twp(s).	Rt. 772 Brownstown to Rt. 23 Paving Miscellaneous Work	 Flagging <u>>>Night Time</u>		<u>Winter Shutdown</u> <u>To Be Completed 2014</u>






PennDOT MAJOR ROAD PROJECTS (continued)

	Municipalities Affected	Location Activity/Project	Traffic Control	Est. /Actual Start Date	Est. Comp. Date
s	E. & W. Lampeter Twp(s)/Strasburg Boro.	<p>>>SR 2029 (Strasburg Pike)</p> <p>Section of Strasburg Pike Closed (Pioneer Rd. to Strasburg Boro.) for Pipe Installation</p> <p>>>Strasburg Pike Edisonville Rd. to Pioneer Rd.</p> <p>>>SR 2029 (Strasburg Pike) Rt. 462 to Rt. 741 Strasburg Boro.</p> <p>>>Rt. 462 Greenfield Rt. To Rt. 30 Overpass</p> <p>Drainage Updates Base Repair ADA Ramps Guide Rails Milling & Paving</p>	<p>  Closed/Detour</p> <p>  Flagging/Lane Restriction</p>	<p>Friday 04/04/14 @ 6:00pm</p> <p>Tentative March 2014</p> <p>Oct 2013</p>	<p>OPEN Sunday Evening 04/06/14</p> <p>Tentative April 2014</p> <p>June 2014</p>
	E. Lampeter Twp.	<p>SR 2029 (Strasburg Pike – Windy Hill & Millstream Intersection)</p> <p>Reconstruct Intersection</p>	<p> Lane Restriction</p> <p> Flagging</p>	<p>Mar 05 2014</p>	<p>September 2014</p>
	Conestoga/Martic Twp(s). Line	<p>Rt. 324 (Pequea Blvd.) Bridge over Pequea Creek In Village of Martic Forge.</p> <p>Rehabilitate Bridge Includes: New Seals Expansion Joints Concrete Spall Repair 1.5-inch Latex-Modified Concrete Overlay</p>	<p>  Closed/Detour</p> <p>Detour SR 3017 (River Rd.) SR 3038 (Bridge Valley Rd.)</p>	<p>Feb 27 2014</p>	<p>End May 2014</p>






PennDOT Maintenance – PROJECTS

	Municipalities Affected	Location Activity/Projects	Traffic Control	Dates /Days
	Manor Twp.	Rt. 441 (Water St.) Pipe Repair	 Flagging`	Monday & Tuesday
	Mt. Twp.	Rt. 283 (Section 300) Patching Potholes	 Lane Closure	Monday - Thursday
	Columbia Boro/W. Hempfield Twp.	Rt. 30 Patching Potholes	 Lane Closure	Monday - Thursday
	E. Earl/Caernarvon Twp.	Rt. 23 (Main St.) Pothole Patching	 Flagging`	Wednesday - Friday
	Earl Twp.	SR 1010 W. Farmersville Rd.) Pothole Patching	 Flagging`	Thursday & Friday
	W. Earl Twp.	SR 1013 (Pleasant/Groffdale Rd.) Base Repair	 Flagging`	Monday & Tuesday
	Manheim Twp.	Rt. 272 (Oregon Pk.) Patching Potholes	 Flagging`	Monday - Thursday
	Ephrata Twp.	SR 1020 (Meadow Valley Rd.) Parapet Repair	 Flagging`	Wednesday - Friday
	Ephrata Twp.	SR 1024 (Market St.) Base Repair	 Flagging`	Wednesday
	Ephrata Twp.	Rt. 322 (28th Division Hwy.) Base Repair	 Flagging`	Thursday & Friday
	W. Cocalico Twp.	SR 107 (S. Cocalico Rd.) Shoulder Cutting	 Flagging`	Monday _ Wednesday
	W. Cocalico/Ephrata Twp(s).	SR 1047 (Schoeneck Rd.) Shoulder Cutting	 Flagging`	Wednesday - Friday
	Paradise Twp.	Rt. 896 (Georgetown Rd.) Guide Rail Removal	 Flagging`	Thursday & Friday
	Strasburg Twp.	SR 2030 (Lime Valley Rd.) Bank Removal	 Flagging`	Monday - Wednesday
	Lancaster City	SR 4020(Harrisburg Pike/Ave.) Patching Potholes	 Flagging`	Friday





PennDOT Maintenance – PROJECTS (continued)

	Municipalities Affected	Location Activity/Projects	Traffic Control	Dates /Days
	Lancaster/W. Lampeter Twp(s).	Rt. 222 (Willow Street Pike) Pothole Patching	 Flagging`	Thursday & Friday
	Millersville Boro.	Rt. 741 (Millersville Rd.) Sink Hole Repair	 Flagging`	Tuesday
	Providence Twp.	SR 3014 (Buck Heights/Penny Rd.) Rock Lining/Base Repair	 Flagging`	Wednesday & Thursday
	Bart Twp.	SR 2026 (White Oak Rd.) Pipe Replacement	 Daytime Detour	Monday - Friday
	Bart Twp.	SR 2026 (White Oak Rd.) Pipe Trench Patching	 Flagging`	Monday - Friday

COUNTY MUNICIPALITIES - ROAD PROJECTS

	Municipalities Affected	Location Activity/Projects	Traffic Control	Dates Start: - Complete:
	Conoy Twp.	Locust Grove Rd. Rt. 441 to S. Second St. Bridge Repair	 Closed	04/16/14 To 06/06/14
	Mt. Joy Twp.	E. College Ave. Kiwans Blvd to S. Chestnut St. Pothole Repair	USE CAUTION IN WORK-AREA	April 08 7:30am to 3:00pm
	Manheim Twp.	Fruitville/ Granite Run Dr. Intersection Improvement	Expect Delays  Flagging	Monday - Friday
	Manheim Twp.	Fruitville Pike @ W. Roseville Rd. Intersection Improvement	Expect Delays  Flagging	Monday - Friday
	Conestoga Twp.	Various Township Roads. Tree Trimming	 Lane Restriction	Monday - Friday
	Brecknock Twp.	Various Township Roads Skin Patching Intersection – Clean and Remove Stones	Use Caution  Flagging	Wk. 03/24 Weather Pending

LANCASTER COUNTY OWNED BRIDGE PROJECTS

	Municipalities Affected	Location Activity/Projects	Traffic Control	Dates Start: - Complete:
x	W. Lampeter Twp.	Eckman Rd. Bridge Over Mill Creek Bridge	 Closed	CLOSED UNTIL FURTHER NOTICE
x	Leacock Twp.	Pequea #2 Bridge Pequea Valley Rd. Bridge over Pequea Creek Bridge	 Closed	CLOSED UNTIL FURTHER NOTICE
x	Manor Twp.	Creek Rd. Bridge over Little Conestoga Creek >County has no Plans to Replace Bridge	 Closed	Indefinite
x	Martic/Conestoga Twp(s).	Loop Rd. Bridge over Pequea Creek Bridge Repair Evaluation	 Closed	Indefinite