

Lancaster County Road Work

Mar 31 through Apr 04




www.co.lancaster.pa.us/planning

Prepared by
LCPC - Transportation Division



Notes:

- >**Headlights: Must be “Turned On” while driving through Construction Areas.**
- >Normal work hours are 7:00am to 3:30pm except where noted.
- >Roads and Streets may be partially or completely closed Mon. through Fri.
- >**Inclement weather** may delay or postpone scheduled work






PennDOT MAJOR ROAD PROJECTS

	Municipalities Affected	Location Activity/Project	Traffic Control	Est. /Actual Start Date	Est. Comp. Date
s	Rapho Twp.	SR 4062 (Eby Chiques Rd.) (New) Bridge Over Amtrak	 Closed	07/08/13	October 2014
	W. Hempfield Twp.	SR 3017 (Stony Battery Rd. Donnerville Rd. to Rt. 30) Road Widening	 Flagging Daytime Hours 9:00am to 3:00pm Nighttime Hours 6:00pm to 6:00am	03/05/14	Fall 2014
e	Upper Leacock Twp, Villages of – Leacock, Leola, Bareville Groffdale New Holland Boro.	Rt. 23 Wilson Ave. to Kinzer Ave. Repair Roadway Mill Roadway Paving	 Flagging Daytime Hours 9:00am to 3:00pm Night Time Hours 6:00pm to 6:00am	08/12/13	To Be Completed 2014



PennDOT MAJOR ROAD PROJECTS (continued)

	Municipalities Affected	Location Activity/Project	Traffic Control	Est. /Actual Start Date	Est. Comp. Date
s	City of Lancaster/ Manheim Twp.	<p>Rt. 222 (Lititz Pike) Bridge over Amtrak Railroad</p> <p>Duke St. & Liberty St.</p> <p>Bridge Construction Bridge Approaches</p> <p>>>>> >Keller Ave. Lititz Pike to Glen Moore Cir.</p> <p>Storm Sewer Installation</p> <p>>>>> >New Traffic Pattern<</p> <p>>McGovern Ave. Lititz Pike to Queen St.</p> <p>>Liberty St. Prince St. to Lititz Pike</p> <p>>Lime St. (North) @Liberty St.</p> <p>>Lititz Pike Bridge (Existing)</p> <p>>>>> Amtrak Station Access</p> <p>Lititz Pike (South) Liberty to Queen St.</p> <p>Manheim Pike/Prince St. (South) Liberty to Queen St</p> <p>Lime St. (North) Liberty St. to Queen St.</p> <p>Queen St. (North) Liberty St. to Amtrak Station</p>	<p> Closed</p> <p> Closed</p>	<p>03/15/13</p> <p>06/14/13</p>	<p>Tentative Completion</p> <p>Spring 2014</p> <p>Tentative Completion</p> <p>Mid April 2014</p> <p>Tentative Completion</p> <p>Late April 2014</p>




PennDOT MAJOR ROAD PROJECTS (continued)

	Municipalities Affected	Location Activity/Project	Traffic Control	Est. /Actual Start Date	Est. Comp. Date
s	City of Lancaster	SR 1063 (New Holland Pike) Lancaster City Line to Plum St. Miscellaneous Work	Complete for 2013	Restart Spring 2014	Complete 2014
	Lancaster Twp.	Rt. 222 (Willow Street Pike) Bridges over Conestoga River Northbound Replace Rocker Bearings Deck Surface- Concrete Latex Overlay Replace Rocker Bearings Paint Superstructure Southbound Deck Replacement Replace Two Fascia Beams New Deck Upgrades to the bridge approach	Use Caution  Lane Closure  Lane Closure	03/26/14	Mid-Oct 2014
e	Salisbury Twp.	Rt. 897 (White Horse Rd.) Rt. 30 to Rt. 340 Miscellaneous	  Flagging/Lane Restriction	08/12/13	Complete 2014
e	W. Earl/Upper Leacock Twp(s).	Rt. 772 Brownstown to Rt. 23 Paving Miscellaneous Work	 Flagging >>Night Time		Winter Shutdown To Be Completed 2014









PennDOT MAJOR ROAD PROJECTS (continued)

		Municipalities Affected	Location Activity/Project	Traffic Control	Est. /Actual Start Date	Est. Comp. Date
	s	E. & W. Lampeter Twp(s)/Strasburg Boro.	<p>>>SR 2029 (Strasburg Pike)</p> <p>Section of Strasburg Pike Closed (Pioneer Rd. to Strasburg Boro.) for Pipe Installation</p> <p>>>Strasburg Pike Edisonville Rd. to Pioneer Rd.</p> <p>>>SR 2029 (Strasburg Pike) Rt. 462 to Rt. 741 Strasburg Boro.</p> <p>>>Rt. 462 Greenfield Rt. To Rt. 30 Overpass</p> <p>Drainage Updates Base Repair ADA Ramps Guide Rails Milling & Paving</p>	<p> Closed/Detour</p> <p> Restriction Flagging/Lane</p>	<p>Friday 04/04/14 @ 6:00pm</p> <p>Tentative March 2014</p> <p>Oct 2013</p>	<p>OPEN Sunday Evening 04/06/14</p> <p>Tentative April 2014</p> <p>June 2014</p>

PennDOT MAJOR ROAD PROJECTS (continued)

	Municipalities Affected	Location Activity/Project	Traffic Control	Est. /Actual Start Date	Est. Comp. Date
	E. Lampeter Twp.	SR 2029 (Strasburg Pike – Windy Hill & Millstream Intersection) Reconstruct Intersection	 Lane Restriction  Flagging	Mar 05 2014	September 2014
	Conestoga/Martic Twp(s). Line	Rt. 324 (Pequea Blvd.) Bridge over Pequea Creek In Village of Martic Forge. Rehabilitate Bridge Includes: New Seals Expansion Joints Concrete Spall Repair 1.5-inch Latex-Modified Concrete Overlay	 Closed/Detour Detour SR 3017 (River Rd.) SR 3038 (Bridge Valley Rd.)	Feb 27 2014	End May 2014





PennDOT Maintenance – PROJECTS

	Municipalities Affected	Location Activity/Projects	Traffic Control	Dates /Days
x	Manor Twp.	Rt. 441 (Water St.) Pipe Replacement	 Flagging`	Wednesday - Friday
x	Mt. Joy Twp.	Rt. 241 (Mt. Gretna Rd.) Pipe Replacement	 Closed/Detour	Monday - Friday
x	Mt. Twp.	Rt. 283 (Section 300) Patching Potholes	 Lane Closure	Monday - Thursday
x	Columbia Boro/W. Hempfield Twp.	Rt. 30 Patching Potholes	Slow Moving Operation	Monday - Thursday
x	Clay Twp.	SR 1026 (Mt. Airy Rd.) Pipe Replacement	 Closed	Monday & Tuesday
x	Clay Twp.	SR 1026 (Mt. Airy Rd.) Patch Pipe Trench	 Flagging`	Tuesday
x	W. Earl Twp.	SR 1022 (Tobacco Rd.) Base Repair	 Flagging`	Monday
x	W. Earl Twp.	SR 1010 (W. & E. Farmersville Rd.) Patching Potholes	 Flagging`	Tuesday & Wednesday
x	Manheim Twp.	SR 1029 (Hunsicker Rd.) Patching Potholes	 Flagging`	Thursday & Friday





PennDOT Maintenance – PROJECTS (continued)

	Municipalities Affected	Location Activity/Projects	Traffic Control	Dates /Days
x	Ephrata Twp.	SR 1024 (Market St.) Base Repair	 Flagging`	Wednesday
x	Ephrata Twp.	Rt. 322 (28 th Division Hwy.) Base Repair	 Flagging`	Thursday & Friday
x	Paradise Twp.	Rt. 896 (Georgetown Rd.) Slope Bank	 Flagging`	Monday - Wednesday
x	Strasburg Twp.	SR 2030 (Lime Valley Rd.) Slope Banks	 Flagging`	Wednesday - Friday
x	Lancaster Twp.	Rt. 222 (Willow Street Pike) Pothole Patching	 Flagging`	Thursday & Friday
x	Bart Twp.	SR 2026 (White Oak Rd.) Pipe Replacement	 Daytime Detour	Monday - Friday
x	Bart Twp.	SR 2026 (White Oak Rd.) Drainage	 Flagging`	Monday - Friday
x	Bart Twp.	SR 2026 (White Oak Rd.) Cleaning Inlets	 Flagging`	Tuesday - Thursday
x	Pequea Twp.	SR 3009 (Millwood Rd.) Patching Pipe Crossing	 Flagging`	Friday
x	Martic Twp.	SR 3014 (Red Hill Rd.) Pipe Replacement	 Flagging`	Tuesday
x	Martic Twp.	SR 3014 (Buck Heights Rd.) Base Repair	 Flagging`	Thursday & Friday

COUNTY MUNICIPALITIES - ROAD PROJECTS

	Municipalities Affected	Location Activity/Projects	Traffic Control	Dates Start: - Complete:
x	Mt. Joy Twp.	Various Township Roads Street Sweeping	USE CAUTION IN WORK-AREA	Mar. 26 To Mar. 28 7:00am to 3:00pm
	Manheim Twp.	Fruitville/ Granite Run Dr. Intersection Improvement	Expect Delays  Flagging	Monday - Friday
	Manheim Twp.	Fruitville Pike @ W. Roseville Rd. Intersection Improvement	Expect Delays  Flagging	Monday - Friday
	Conestoga Twp.	Various Township Roads. Tree Trimming	 Lane Restriction	Monday - Friday
x	Brecknock Twp.	Various Township Roads Skin Patching Intersection – Clean and Remove Stones	Use Caution  Flagging	Wk. 03/24 Weather Pending

LANCASTER COUNTY OWNED BRIDGE PROJECTS

	Municipalities Affected	Location Activity/Projects	Traffic Control	Dates Start: - Complete:
x	W. Lampeter Twp.	Eckman Rd. Bridge Over Mill Creek Bridge	 Closed	CLOSED UNTIL FURTHER NOTICE
x	Leacock Twp.	Pequea #2 Bridge Pequea Valley Rd. Bridge over Pequea Creek Bridge	 Closed	CLOSED UNTIL FURTHER NOTICE
x	Manor Twp.	Creek Rd. Bridge over Little Conestoga Creek >County has no Plans to Replace Bridge	 Closed	Indefinite
x	Martic/Conestoga Twp(s).	Loop Rd. Bridge over Pequea Creek Bridge Repair Evaluation	 Closed	Indefinite