

Lancaster County Road Work

Mar 24 through Mar 28




www.co.lancaster.pa.us/planning

Prepared by
LCPC - Transportation Division



Notes:

- >**Headlights: Must be “Turned On” while driving through Construction Areas.**
- >Normal work hours are 7:00am to 3:30pm except where noted.
- >Roads and Streets may be partially or completely closed Mon. through Fri.
- >**Inclement weather** may delay or postpone scheduled work










PennDOT MAJOR ROAD PROJECTS

	Municipalities Affected	Location Activity/Project	Traffic Control	Est. /Actual Start Date	Est. Comp. Date
s	Rapho Twp.	SR 4062 (Eby Chiques Rd.) (New) Bridge Over Amtrak	 Closed	07/08/13	October 2014
	W. Hempfield Twp.	SR 3017 (Stony Battery Rd. Donnerville Rd. to Rt. 30) Road Widening	 Flagging Daytime Hours 9:00am to 3:00pm Nighttime Hours 6:00pm to 6:00am	03/05/14	Fall 2014
e	Upper Leacock Twp, Villages of – Leacock, Leola, Bareville Groffdale New Holland Boro.	Rt. 23 Wilson Ave. to Kinzer Ave. Repair Roadway Mill Roadway Paving	 Flagging Daytime Hours 9:00am to 3:00pm Night Time Hours 6:00pm to 6:00am	08/12/13	To Be Completed 2014



PennDOT MAJOR ROAD PROJECTS (continued)

	Municipalities Affected	Location Activity/Project	Traffic Control	Est. /Actual Start Date	Est. Comp. Date
s	City of Lancaster/ Manheim Twp.	Rt. 222 (Lititz Pike) Bridge over Amtrak Railroad Duke St. & Liberty St. Bridge Construction Bridge Approaches		03/15/13	Tentative Completion Spring 2014
		>>> >Keller Ave. Lititz Pike to Glen Moore Cir. Storm Sewer Installation	 Closed	06/14/13	Tentative Completion Mid April 2014
		>>> >New Traffic Pattern< >McGovern Ave. Lititz Pike to Queen St. >Liberty St. Prince St. to Lititz Pike >Lime St. (North) @Liberty St. >Lititz Pike Bridge (Existing)	 Closed		Tentative Completion Late April 2014
		>>> Amtrak Station Access Lititz Pike (South) Liberty to Queen St. Manheim Pike/Prince St. (South) Liberty to Queen St Lime St. (North) Liberty St. to Queen St. Queen St. (North) Liberty St. to Amtrak Station			









PennDOT MAJOR ROAD PROJECTS (continued)

	Municipalities Affected	Location Activity/Project	Traffic Control	Est. /Actual Start Date	Est. Comp. Date
s	City of Lancaster	SR 1063 (New Holland Pike) Lancaster City Line to Plum St. Miscellaneous Work Work Complete for 2013	Complete for 2013	Restart Spring 2014	Winter Shutdown To Be Completed 2014
	Lancaster Twp.	Rt. 222 (Willow Street Pike) Bridges over Conestoga River Northbound Replace Rocker Bearings Deck Surface- Concrete Latex Overlay Replace Rocker Bearings Paint Superstructure Southbound Deck Replacement Replace Two Fascia Beams New Deck Upgrades to the bridge approach	Use Caution  Lane Closure  Lane Closure	03/26/14	Mid-Oct 2014
e	Salisbury Twp.	Rt. 897 (White Horse Rd.) Rt. 30 to Rt. 340 Miscellaneous	  Flagging/Lane Restriction	08/12/13	Complete 2014
e	W. Earl/Upper Leacock Twp(s).	Rt. 772 Brownstown to Rt. 23 Paving Miscellaneous Work	 Flagging >>Night Time		Winter Shutdown To Be Completed 2014
s	E. & W. Lampeter Twp(s)/Strasburg Boro.	Strasburg Pike (Detour) Edisonville Rd. to Pioneer Rd. >>SR 2029 (Strasburg Pike) Rt. 462 to Rt. 741 Strasburg Boro. >>Rt. 462 Greenfield Rt. To Rt. 30 Overpass Drainage Updates Base Repair ADA Ramps Guide Rails Milling & Paving	  Closed/Detour   Road Closure/Flagging/Lane Restriction	Tentative March 2014 Oct 2013	Tentative April 2014 June 2014







PennDOT MAJOR ROAD PROJECTS (continued)

	Municipalities Affected	Location Activity/Project	Traffic Control	Est. /Actual Start Date	Est. Comp. Date
	Conestoga/Martic Twp(s). Line	Rt. 324 (Pequea Blvd.) Bridge over Pequea Creek In Village of Martic Forge. Rehabilitate Bridge Includes: New Seals Expansion Joints Concrete Spall Repair 1.5-inch Latex-Modified Concrete Overlay	  Closed/Detour Detour SR 3017 (River Rd.) SR 3038 (Bridge Valley Rd.)	Feb 27 2014	End May 2014




PennDOT Maintenance – PROJECTS

	Municipalities Affected	Location Activity/Projects	Traffic Control	Dates /Days
x	Manor Twp.	Rt. 441 (Water St.) Pipe Repair	 Flagging`	Monday - Friday
	Mt. Joy Twp.	Rt. 241 (Mt. Gretna Rd.) Pipe Replacement	  Closed/Detour	Monday - Friday
	Mt. Joy /RaphoTwp(s).	Rt. 283 (Section 300) Patching Potholes	 Lane Closure	Monday - Thursday
	Columbia Boro/W. Hempfield Twp.	Rt. 30 Patching Potholes	Slow Moving Operation	Wednesday & Thursday
	W. Hempfield Twp.	Rt. 30 Washouts	 Lane Closure	Monday - Wednesday
	Clay Twp.	SR 1026 (Mt. Airy Rd.) Pipe Replacement	 Closed	Monday - Friday
	Manheim Twp.	SR 1029 (Snake Hill Rd./Hunsicker Rd.) Patching Potholes	 Flagging`	Friday
	Manheim/W. Earl Twp(s).	Rt. 222 Patching Potholes	 Lane Closure	Monday - Thursday





PennDOT Maintenance – PROJECTS (continued)

	Municipalities Affected	Location Activity/Projects	Traffic Control	Dates /Days
	Eden/Strasburg Twp(s).	SR 2016 (May Post Office Rd.) Boom Mowing	 Flagging`	Monday & Tuesday
	Paradise Twp.	Rt. 741 (Strasburg Rd.) Boom Mowing	 Flagging`	Wednesday - Friday
	Lancaster Twp.	Rt. 222 (Willow Street Pike) Pothole Patching	 Flagging`	Monday & Tuesday
	Sadsbury Twp.	SR 2017 (Creek Rd.) Pothole Patching	 Flagging	Wednesday - Friday
	Sadsbury Twp.	SR 2017 (Creek Rd.) Drainage	 Flagging	Monday - Friday
	Colerain/Eden Twp(s).	SR 2015 (Pumping Station Rd.) Pothole Patching	 Flagging	Monday & Tuesday

COUNTY MUNICIPALITIES - ROAD PROJECTS

	Municipalities Affected	Location Activity/Projects	Traffic Control	Dates Start: - Complete:
x	Mt. Joy Twp.	Various Township Roads Street Sweeping	USE CAUTION IN WORK-AREA	Mar. 26 To Mar. 28 7:00am to 3:00pm
x	E. Hempfield Twp.	Intersection Fruitville Pike/ Granite Run Dr. Roadway Improvement	 Lane Restriction Expect Delays	Wk. 03/24/14
		Intersection Fruitville Pike/ W. Roseville Rd. Roadway work – Southeast corner	 Lane Restriction Expect Delays	Wk. 03/24/14
x	Brecknock Twp.	Various Township Roads Skin Patching Intersection – Clean and Remove Stones	 Flagging	Wk. 03/24 Weather Pending

LANCASTER COUNTY OWNED BRIDGE PROJECTS

		Municipalities Affected	Location Activity/Projects	Traffic Control	Dates Start: - Complete:
	x	W. Lampeter Twp.	Eckman Rd. Bridge Over Mill Creek Bridge	 Closed	CLOSED UNTIL FURTHER NOTICE
	x	Leacock Twp.	Pequea #2 Bridge Pequea Valley Rd. Bridge over Pequea Creek Bridge	 Closed	CLOSED UNTIL FURTHER NOTICE
	x	Manor Twp.	Creek Rd. Bridge over Little Conestoga Creek >County has no Plans to Replace Bridge	 Closed	Indefinite
	x	Martic/Conestoga Twp(s).	Loop Rd. Bridge over Pequea Creek Bridge Repair Evaluation	 Closed	Indefinite