

**Revision #1**  
**Page 1.**  
**Lancaster County Road Work**  
**Mar 03 through Mar 07**




[www.co.lancaster.pa.us/planning](http://www.co.lancaster.pa.us/planning)

Prepared by  
 LCPC - Transportation Division



**Notes:**

- >**Headlights: Must be “Turned On” while driving through Construction Areas.**
- >Normal work hours are 7:00am to 3:30pm except where noted.
- >Roads and Streets may be partially or completely closed Mon. through Fri.
- >**Inclement weather** may delay or postpone scheduled work






## PennDOT MAJOR ROAD PROJECTS

		Municipalities Affected	Location Activity/Project	Traffic Control	Est. /Actual Start Date	Est. Comp. Date
	s	Rapho Twp.	<b>SR 4062 (Eby Chiques Rd.)</b>  (New) Bridge Over Amtrak	 Closed	07/08/13	<b>October 2014</b>
>>>> REV1		W. Hempfield Twp.	<b>SR 3017 (Stony Battery Rd. Donnerville Rd. to Rt. 30)</b>  <b>Road Widening</b>	 Flagging  Daytime Hours 9:00am to 3:00pm  Nighttime Hours 6:00pm to 6:00am	03/05/14	<b>Fall 2014</b>
	e	Upper Leacock Twp, Villages of – Leacock, Leola, Bareville Groffdale New Holland Boro.	<b>Rt. 23</b> <b>Wilson Ave. to Kinzer Ave.</b>  Repair Roadway Mill Roadway Paving	 Flagging  Daytime Hours 9:00am to 3:00pm  Night Time Hours 6:00pm to 6:00am	08/12/13	<b>Winter Shutdown</b>  <b>To Be Completed 2014</b>
















## PennDOT MAJOR ROAD PROJECTS (continued)

	Municipalities Affected	Location Activity/Project	Traffic Control	Est. /Actual Start Date	Est. Comp. Date
s	City of Lancaster/ Manheim Twp.	<p><b>Rt. 222 (Lititz Pike) Bridge over Amtrak Railroad</b></p> <p><b>Duke St. &amp; Liberty St.</b></p> <p>Bridge Construction Bridge Approaches</p> <p><b>&gt;Keller Ave. Lititz Pike to Glen Moore Cir.</b></p> <p>Storm Sewer Installation</p> <p><b>&gt;New Traffic Pattern&lt;</b></p> <p><b>&gt;McGovern Ave. Lititz Pike to Queen St.</b></p> <p><b>&gt;Liberty St. Prince St. to Lititz Pike</b></p> <p><b>&gt;Lime St. (North) @Liberty St.</b></p> <p><b>&gt;Lititz Pike Bridge (Existing)</b></p> <p><b>Amtrak Station Access</b></p> <p><b>Lititz Pike (South) Liberty to Queen St.</b></p> <p><b>Manheim Pike/Prince St. (South) Liberty to Queen St</b></p> <p><b>Lime St. (North) Liberty St. to Queen St.</b></p> <p><b>Queen St. (North) Liberty St. to Amtrak Station</b></p>	<p> Closed</p> <p> Closed</p>	<p>03/15/13</p> <p>06/14/13</p>	<p><b>Tentative Completion</b></p> <p>Spring 2014</p> <p><b>Tentative Completion</b></p> <p>Mid April 2014</p> <p><b>Tentative Completion</b></p> <p>Late April 2014</p>

## PennDOT MAJOR ROAD PROJECTS (continued)

	Municipalities Affected	Location Activity/Project	Traffic Control	Est. /Actual Start Date	Est. Comp. Date
s	City of Lancaster	<b>SR 1063 (New Holland Pike) Lancaster City Line to Plum St.</b>  Miscellaneous Work <b>Work Complete for 2013</b>	Complete for 2013	<b>Restart Spring 2014</b>	<b>Winter Shutdown</b>  <b>To Be Completed 2014</b>
e	Salisbury Twp.	<b>Rt. 897 (White Horse Rd.) Rt. 30 to Rt. 340</b>  Miscellaneous	 <b>Flagging/Lane Restriction</b>	08/12/13	<b>Winter Shutdown</b>  <b>To Be Completed 2014</b>
e	W. Earl/Upper Leacock Twp(s).	<b>Rt. 772 Brownstown to Rt. 23</b>  Paving Miscellaneous Work	 <b>Flagging</b>  <b>&gt;&gt;Night Time</b>		<b>Winter Shutdown</b>  <b>To Be Completed 2014</b>
>>>>	s E. & W. Lampeter Twp(s)/Strasburg Boro.	<b>&gt;&gt;&gt;Strasburg Pike (Detour) Edisonville Rd. to Pioneer Rd.</b>  <b>&gt;&gt;SR 2029 (Strasburg Pike) Rt. 462 to Rt. 741 Strasburg Boro. &gt;&gt;Rt. 462 Greenfield Rt. To Rt. 30 Overpass</b>  Drainage Updates Base Repair ADA Ramps Guide Rails Milling & Paving	 <b>Closed/Detour</b>   <b>Road Closure/Flagging/Lane Restriction</b>	<b>Tentative March 2014</b>  Oct 2013	<b>Tentative April 2014</b>  <b>June 2014</b>
>>>>	Conestoga/Martic Twp(s). Line	<b>Rt. 324 (Pequea Blvd.) Bridge over Pequea Creek In Village of Martic Forge.</b>  <b>Rehabilitate Bridge Includes: New Seals Expansion Joints Concrete Spall Repair 1.5-inch Latex-Modified Concrete Overlay</b>	 <b>Closed/Detour</b>  <b>Detour SR 3017 (River Rd.) SR 3038 (Bridge Valley Rd.)</b>	<b>Feb 27 2014</b>	<b>End May 2014</b>





# PennDOT Maintenance – PROJECTS

	Municipalities Affected	Location Activity/Projects	Traffic Control	Dates /Days
x	Mt. Joy Twp.	<b>Rt. 283 (Section 300)</b> Patching Potholes	 Lane Closure	Monday - Thursday
x	Columbia Boro/W. Hempfield Twp.	<b>Rt. 30</b> Patching Potholes	Slow Moving Operation	Tuesday - Thursday
x	Lancaster City	<b>SR 4020 (Harrisburg Pike)</b> Patching Potholes	 Flagging`	Tuesday & Wednesday
x	Upper Leacock/Manheim /E. Earl Twp(s).	<b>Rt. 23 (New Holland Pike)</b> Pothole Patching	 Flagging`	Monday - Friday
x	Manheim/Ephrata/W. Earl/E. Cocalico Twp(s).	<b>Rt. 222</b> Pothole Patching	 Lane Closure	Monday - Friday
x	Ephrata Twp.	<b>Rt. 322 (28<sup>th</sup> Division Highway)</b> Pothole Patching	 Flagging`	Monday - Friday
x	Manheim/Ephrata/W. Earl Twp(s)/.	<b>Rt. 272 (Reading Rd/ Oregon Pike )</b> Pothole Patching	 Flagging`	Monday - Friday
x	E. Cocalico Twp,	<b>SR 1040 (Spur Road)</b> Pothole Patching	 Lane Closure	Monday - Friday
x	Strasburg Twp.	<b>SR 2030 (Lime Valley Rd.)</b> Bank Removal	 Flagging`	Monday - Friday
x	W. Lampeter/Paradise Twp(s).	<b>Rt. 741 (Strasburg Rd / Village Rd.)</b> Boom Mowing	 Flagging`	Monday - Friday
x	W. Lampeter Twp.	<b>Rt. 222 (Willow Street Pike)</b> Pothole Patching	 Flagging`	Friday
x	Bart Twp.	<b>SR 2026 (White Oak Rd.)</b> Drainage	 Flagging`	Monday & Tuesday Thursday & Friday
x	Bart Twp.	<b>Rt. 372 (Valley Rd.)</b> Boom Mowing	 Flagging`	Monday - Wednesday
x	Drumore Twp.	<b>SR 3004 (Furniss Rd.)</b> Bridge Repair	 Flagging`	Monday - Friday
x	Fulton Twp.	<b>SR 3004 (Furniss Rd.)</b> Pothole Patching	 Flagging`	Thursday & Friday
x	Fulton Twp.	<b>SR 3007 (Goshen Mill Rd.)</b> Pothole Patching	 Flagging`	Tuesday & Wednesday

## COUNTY MUNICIPALITIES - ROAD PROJECTS

	Municipalities Affected	Location Activity/Projects	Traffic Control	Dates Start: - Complete:
		No Projects Scheduled for Next Week.		

## LANCASTER COUNTY OWNED BRIDGE PROJECTS

	Municipalities Affected	Location Activity/Projects	Traffic Control	Dates Start: - Complete:
x	W. Lampeter Twp.	Eckman Rd. Bridge Over Mill Creek Bridge	 Closed	<b>CLOSED</b> UNTIL FURTHER NOTICE
x	Leacock Twp.	Pequea #2 Bridge Pequea Valley Rd. Bridge over Pequea Creek Bridge	 Closed	<b>CLOSED</b> UNTIL FURTHER NOTICE
x	Manor Twp.	Creek Rd. Bridge over Little Conestoga Creek >County has no Plans to Replace Bridge	 Closed	Indefinite
x	Martic/Conestoga Twp(s).	Loop Rd. Bridge over Pequea Creek Bridge Repair Evaluation	 Closed	Indefinite