

Lancaster County Road Work

Feb 03 through Feb 07



www.co.lancaster.pa.us/planning

Prepared by
LCPC - Transportation Division



Notes:

- >**Headlights: Must be “Turned On” while driving through Construction Areas.**
- >Normal work hours are 7:00am to 3:30pm except where noted.
- >Roads and Streets may be partially or completely closed Mon. through Fri.
- >**Inclement weather** may delay or postpone scheduled work





PennDOT MAJOR ROAD PROJECTS

		Municipalities Affected	Location Activity/Project	Traffic Control	Est. /Actual Start Date	Est. Comp. Date
	s	Rapho Twp.	SR 4062 (Eby Chiques Rd.) (New) Bridge Over Amtrak	 Closed	07/08/13	October 2014
	e	Upper Leacock Twp, Villages of – Leacock, Leola, Bareville Groffdale New Holland Boro.	Rt. 23 Wilson Ave. to Kinzer Ave. Repair Roadway Mill Roadway Paving	 Flagging Daytime Hours 9:00am to 3:00pm Night Time Hours 6:00pm to 6:00am	08/12/13	Winter Shutdown To Be Completed 2014













PennDOT MAJOR ROAD PROJECTS (continued)

	Municipalities Affected	Location Activity/Project	Traffic Control	Est. /Actual Start Date	Est. Comp. Date
s	City of Lancaster/ Manheim Twp.	<p>Rt. 222 (Lititz Pike) Bridge over Amtrak Railroad</p> <p>Duke St. & Liberty St.</p> <p>Bridge Construction Bridge Approaches</p> <p>>Keller Ave. Lititz Pike to Glen Moore Cir.</p> <p>Storm Sewer Installation</p> <p>>New Traffic Pattern<</p> <p>>McGovern Ave. Lititz Pike to Queen St.</p> <p>>Liberty St. Prince St. to Lititz Pike</p> <p>>Lime St. (North) @Liberty St.</p> <p>>Lititz Pike Bridge (Existing)</p> <p>Amtrak Station Access</p> <p>Lititz Pike (South) Liberty to Queen St.</p> <p>Manheim Pike/Prince St. (South) Liberty to Queen St</p> <p>Lime St. (North) Liberty St. to Queen St.</p> <p>Queen St. (North) Liberty St. to Amtrak Station</p>	<p> Closed</p> <p> Closed</p>	<p>03/15/13</p> <p>06/14/13</p>	<p>Tentative Completion</p> <p>Spring 2014</p> <p>Tentative Completion</p> <p>Mid April 2014</p> <p>Tentative Completion</p> <p>Late April 2014</p>

PennDOT MAJOR ROAD PROJECTS (continued)

	Municipalities Affected	Location Activity/Project	Traffic Control	Est. /Actual Start Date	Est. Comp. Date
s	City of Lancaster	SR 1063 (New Holland Pike) Lancaster City Line to Plum St. Miscellaneous Work Work Complete for 2013	Complete for 2013	Restart Spring 2014	Winter Shutdown To Be Completed 2014
e	Salisbury Twp.	Rt. 897 (White Horse Rd.) Rt. 30 to Rt. 340 Miscellaneous	 Flagging/Lane Restriction	08/12/13	Winter Shutdown To Be Completed 2014
e	W. Earl/Upper Leacock Twp(s).	Rt. 772 Brownstown to Rt. 23 Paving Miscellaneous Work	 Flagging >>Night Time		Winter Shutdown To Be Completed 2014
s	E. & W. Lampeter Twp(s)/Strasburg Boro.	>>>Strasburg Pike (Detour) Edisonville Rd. to Pioneer Rd. >>SR 2029 (Strasburg Pike) Rt. 462 to Rt. 741 Strasburg Boro. >>Rt. 462 Greenfield Rt. To Rt. 30 Overpass Drainage Updates Base Repair ADA Ramps Guide Rails Milling & Paving	 Closed/Detour  Road Closure/Flagging/Lane Restriction	Tentative March 2014 Oct 2013	Tentative April 2014 June 2014





PennDOT Maintenance – PROJECTS

	Municipalities Affected	Location Activity/Projects	Traffic Control	Dates /Days
x	Mt. Joy Twp.	Rt. 283 (Section 300) Patching Potholes	 Lane Closure	Monday - Thursday
x	Columbia Boro.	Rt. 30 (From Bridge Over River to Prospect Rd.) Patching Potholes	 Lane Closure	Monday - Thursday
x	Manheim/W. Earl Twp(s).	Rt. 222 Pothole Patching	 Lane Closure	Monday - Thursday
x	W. Earl/Ephrata Twp(s).	Rt. 272 (Oregon Pike) Patching Potholes	 Flagging	Friday
x	Upper Leacock/New Holland Boro.	Rt. 23 (New Holland Pike) Patching Potholes	 Flagging	Monday - Friday
x	Strasburg Twp.	SR 2030 (Lime Valley Rd.) Bank Removal	 Flagging	Monday - Friday
x	Sadsbury Twp.	Rt. 41 (Newport Rd.) Patching Potholes	 Flagging	Monday & Tuesday
x	Paradise/Strasburg Twp(s).	Rt. 741 (Strasburg Rd.) Boom Mowing	 Flagging	Monday - Friday
x	Drumore Twp.	SR 3004 (Furniss Rd.) Bridge Repair	 Flagging	Monday - Friday
x	Eden/Strasburg Twp(s).	SR 2015 (May Post Office Rd.) Boom Mowing	 Flagging	Monday & Tuesday
x	Eden/Bart Twp(s).	Rt. 372 (Valley Rd.) Boom Mowing	 Flagging	Wednesday - Friday
x	Bart Twp.	SR 2026 (White Oak Rd.) Drainage	 Flagging	Monday - Wednesday

COUNTY MUNICIPALITIES - ROAD PROJECTS

	Municipalities Affected	Location Activity/Projects	Traffic Control	Dates Start: - Complete:
		No Projects Scheduled for Next Week.		

LANCASTER COUNTY OWNED BRIDGE PROJECTS

	Municipalities Affected	Location Activity/Projects	Traffic Control	Dates Start: - Complete:
x	W. Lampeter Twp.	Eckman Rd. Bridge Over Mill Creek Bridge	 Closed	CLOSED UNTIL FURTHER NOTICE
x	Leacock Twp.	Pequea #2 Bridge Pequea Valley Rd. Bridge over Pequea Creek Bridge	 Closed	CLOSED UNTIL FURTHER NOTICE
x	Manor Twp.	Creek Rd. Bridge over Little Conestoga Creek >County has no Plans to Replace Bridge	 Closed	Indefinite
x	Martic/Conestoga Twp(s).	Loop Rd. Bridge over Pequea Creek Bridge Repair Evaluation	 Closed	Indefinite